

HOUSE SITE'S

FRANKLIN COUNTY.. FLA.

- 1..SITE AT THE END OF THE ROAD , THE MICRO WAVE TOWER IS ON, IN THE OAK TREES, SOUTH SIDE OF ROAD. THE BAY IS JUST A FEW YARDS AWAY..
- 2.. SITE AT POWER LINE ROAD AND WRITE LAKE ROAD, ON THE SOUTH SIDE, IN A GROVE OF OAK'S. A FIRE PLACE STILL STANDS.PART OF THE outhouse ALSO STILL STANDS..(USED TO BE LUMBER HOTEL).20's
- 3.. SAWMILL SITE ON THE NORTH BANK OF THE GRAM CREEK. IN OAK TREE'S, THE WELL STILL FLOW'S.
- 4.. SAWMILL SITE RIGHT ACROSS FROM THE ROAD THAT GOES INTO THE OLD FORT GADSDEN ROAD. THE SITE IS BETWEEN THE CO. ROAD 65 AN THE RAILROAD.
- 5.. OLD WORKERS QUARTERS AND GENERAL STORE SITE. JUST WEST OF CO.65 IN TREES, JUST ABOVE GRAMM.Cr.
- 6.. HOUSE SITE ON EAST SIDE OF CO. ROAD65 IN OAK TREES.
- 7..HOUSE SITE AT THE FOOT OF BRICKYARD LANDING ALSO THEY HAD A BRICK FACTORY THERE..
- 8.. HOUSE SITE JUST NORTH OF BLACK CREEK, 100 YDS, PAST THE FIRST BEND AFTER YOU GET OFF THE HARD RD. ON THE WEST SIDE OF ROAD. ANOTHER ON THE OTHER SIDE OF THE ROAD UP ON THE HILL..

HOUSE SITE'S

FRANKLIN COUNTY

- 9.. LUMBER CREW QUARTERS (HOUSE'S) 50 YDS OFF CO. ROAD 65 AT FORT GADSDEN CREEK, SOUTH SIDE ON FOREST ROAD NO. 143. FROM RAILROAD RIGHT ON DOWN THE FOREST ROAD FOR A WAW S, PEACH & PARE TREES MARK THE SITE'S, ALSO BOTTLES & TRASH (OL
- 10.. OLD QUARTERS (HOUSE'S) JUST NORTH OF HWY 98 JUST EAST OF CO. ROAD 65. 100YDS, BACK IN THE WOODS
- 11.. HOUSE & QUARTER'S SITE AT BUCK'S SIDDING, EAST OF ST. RD. 65 WHERE BUCKEYE RD. GOES TO CARRABELLE
- 12.. BLOODY BLUFF CEMETARY, ALL GROWN OVER FROM 1800'S
- 13..OLD HOUSE SITE ON ST. RD. 375 TWO MILES N. OF NATL, FOREST ROAD FH113 TURN N.
- 14.. OLD CHIMNEY, HOUSE SITE RIGHT BEHINED BARFIELDS HOMESTEAD , IN SUMATRA..
- 15 SAWMILL SITE & QUARTERS SITE, SECOND ROAD PAST GADSDEN CR. GO TO FIRST BRIDGE, TURN RIGHT AT FIRST TRAIL TO RIGHT. ALL THE WAY TO RIVER, PILINGS STILL THERE AND PARTS OF OLD TRUCKS,

(Caxambas)

SITES TO CHECK..

Site... Old Packing House on the shore of LUDLOW BAY

Old Scripps School on the site of the

-LD Old Ludlow home site.-----

SITE.... Henderson Creek.. On Henderson creek up ~~to~~
toward Belle Meade, There was a considerable
settlement, around the turn of the century..

12-7-91

SITE.... FAKAHATCHEE ISLAND.. early 1870 check..

SITE.... HERR'S ISLAND, by caxambas pass. It had

school house. see MRS. MATA PARTRICK..

? 300 PARK SHORE DRIVE 8132616084

Finished

OLD LANDINGS ON THE
~~SITINGS~~ OCKLAWAHA RIVER

TABLE of DISTANCES ON THE OCKLAWAHA R

	MILES		MILES
DAVENPORT	8	- LAKE WARE LANDING	125
FT. BROOK	35	MOSS BLUFF	128
ORANGE SPRING	37	STARK	162
LOLA	50	ORANGE HOPE	164
FOETY FOOT BLUFF	54	SLIGHVILLE	168
EUREKA	68	LEESBURG	178
SUNDAY BLUFF	70	1/2 K. GRIFFIN POST. O.	183
PALMETTO	76	LOVELL'S	195
GORES	82	FORT MASON	205
DEURISOSA	88	PENDYVILLE	208
GRAHAMVILLE	92	ESPERANCE	229
LIMPkin BLUFF	96	YALAHA	234
SILVER SPRINGS Run	101	HELENA	247
SILVER SPRINGS	110	OKAHUMKEE	249

(BALD POINT)

APLACHEE BAY

Billy Bowlegs burried three chests under old palm tree, also pirate artifacts. some of the old trees have some markings. LOOK for fresh water spring. IT to has markings around it.

WRECK, GOLD COIN.

BAHIA HONDA.

JULY 1982

1..

TALKED TO A MAN ON THE BEACH, JULY 12, 1982 HE FOUND A GOLD COIN ON THE EAST END OF BAHIA HONDA. OCEAN SIDE.

2..A POLICE SARGENT, TALKED TO A MAN, WHO HAD FOUND A GOLD COIN ON THE BEACH, AT THE FAR END OF THE EAST END OF THE OCEAN SIDE OF THE BEACH.

3..IMFO ON A WRECK EAST OF AMERICAN SHOAL'S. (GOLD)

4.. IMFO ON A WRECK, RIGHT BEHINDED THE CONNSESSION IN ABOUT 10 to 15' of water, he pulled up meny ballast stones.

5.. A MARINE PATROL CAPT. ^{low} KNOWS WHERE THERE ARE SOME RIFELS BURRIED AT THE EAST END OF BAHIA HONDA..

4824 Looe Key National Marine Sanctuary
c/o Bahia Honda State Recreation Area
Route 1, Box 782
Mile Marker 36½
Big Pine Key, FL 33043

TEN THOUSAND ISLAND AREA.

1.. TED SMALLWOOD WROTE HIS REMINISCENCES UNDER THE TITAL OF.. LIFE IN THE TEN THOUSAND ISLANDS IN THE (AMERICAN EAGLE) IN 4 ISSUES FOR JAN, 1927 AND IN THE COLLIER COUNTY NEWS, IN AUGUST & SEPT, OF THE SAME YEAR.

2.. PORT DUPONT .. 1882 WAS SETTLED BUY A NEGRO AUGUST SWYCOVER, THEY PLANTED SUGAR CANE 4-8-62 ALONG THE WEST BANK OF THE BARRON RIVER FROM 6-12-76 THE BRIDGE TO THE SITE OF THE OLD ALEXANDERA, 9-14-77 RAMSEY, KERR, WAREHOUSE. 7-12-81 - 8-4-81.

3.. PANTHER KEY.. N. SIDE OF FAKAHATCHE PASS 6-10-81 WHERE IT EMPTIES INTO GALLIVAN BAY, OR THE GULF. 1896. LOOK FOR A LONG CORAL ROCK REEF. HOUSE SITE..

4.. GROVE CITY.. ON LEMON BAY.:

5.. ADOLPHUS SANTINI.. TOW VOLUMS OF HIS ACCOUNT COVERING THE YEARS, 1881 TO 1885, 1892- 1897 ARE IN THE POSSESIOM OF HIS DAUGHTER IN MIAMI. MRS, FANNY CHEFNEUX, 261 nw. 35 st. MIAMI, FLA.. SHE ALLOWED CHARLTON TEBEAU TO COPPY THEM, THE RECORDS LEFT BY HER FATHER..

there..
by a condo. The tree is, as is the mound still
is still there. Except the ship is now covered
and brass spikes, also wooden spikes. The site
burnes, on one huge limb. I found black glass
And it had a lot of what seamed like old rope
And the indian mound was an old oak tree(very big)
A few hundred yards uppast the old Spanish Mission
a old sailing ship, near the mouth of arch creek.
swamps of south Fla. I found the remaines of was
plus when I was a boy, exploring the mangroves
Up Arch Creek, was and old oak tree with rope burnes

Check on
1946
N.W. TREE + ROPE
burnes

(Natural Bridge)
N. Miami Fla.

(Natural Bridge)
N. Miami Fla.

Checked out
in 1946
SAW TREE + ROPE
BURNES

Up Arch Creek, was and old oak tree with rope burnes plus when I was a boy, exploring the mangroves swamps of south FLA. I found the remains of was a old sailing ship, near the mouth of arch creek. A few hundred yards uppast the old Spanish Mission And the indian mound was an old oak tree(very big) And it had a lot of what seamed like old rope burnes, on one hughe limb. I found black glass and brass spikes, also wooden spikes. The site is still there. Except the ship is now covered by a condo. The tree is, as is the mound still there..

TEN THOUSAND ISLAND AREA.

1.. TED SMALLWOOD WROTE HIS REMINISCENCES UNDER THE TITL OF.. LIFE IN THE TEN THOUSAND ISLANDS IN THE (AMERICAN EAGLE) IN 4 ISSUES FOR JAN, 1927 AND IN THE COLLIER COUNTY NEWS, IN AUGUST & SEPT, OF THE SAME YEAR.

2.. FORT DUPONT .. 1882 WAS SETTLED BY A NEGRO ALONG THE WEST BANK OF THE BARRON RIVER FROM 6-12-76 AUGUST SWYGOVER, THEY PLANTED SUGAR CANE 4-8-62 THE BRIDGE TO THE SITE OF THE OLD ALEXANDRA, 2-14-77 RAMSEY, KERR, WAREHOUSE. 7-12-81 - 8-4-81

3.. PANTHER KEY.. N. SIDE OF FAKAHATCHE PASS 6-10-81 WHERE IT EMPTIES INTO GALLIVAN BAY, OR THE GULF. 1896. LOOK FOR A LONG CORAL ROCK REEF. HOUSE SITE..

4.. GROVE CITY.. ON LEMON BAY..

5.. ADOLPHUS SANTINI.. TOW VOLUMS OF HIS ACCOUNT COVERING THE YEARS, 1881 TO 1885, 1892-1897 ARE IN THE POSSESSION OF HIS DAUGHTER IN MIAMI. MRS, FANNY CHEFFNEUX, 261 NW. 35 St. MIAMI, FLA.. SHE ALLOWED CHARLTON TERREAU TO COPY THEM, THE RECORDS LEFT BY HER FATHER..

(HONEYMOON ISLAND)

STATE PARK
WRITS for
- info -

A number of good sites exist on this island and worth looking into. Look for a old slab of CONCRET, toward the northern part of island. This is belived to be covering a large VALT. OFF shore is the remaines of a old sailing ship sunk by the united states naye in 1888. It was loaded with SPRINGFIELD RIFLES, packed in cosmoline collectors items.

On the south fork of the alligator creek. here is a huge SHELL MOUND well concealed. In order to find it go up mosquito canals a man dug down 2 or 3 feet & found THREE old time large spanish bricks. Possibly they are a TRIANGULATION POINT that the spanish or pirates used when they buried treasure. using the mound for a reference point. several markers like that would be used to form an (x) over the site.

Location.. Charlotte Co.

Charlotte Co.
(Alligator Creek)
Winter Site

Charlotte Co.

(Alligator Creek)

winter site

Location.. Charlotte Co.

On the south fork of the alligator creek.
 here is a huge SHELL MOUND well concealed.
 In order to find it go up mosquito canals
 a man dug down 2 or 3 feet & found THREE old
 time large spanish bricks. Possably they are
 a TRIANGULATION POINT that the spanish or pirates
 used when they burried treasure. using the mound
 for a reference point. Several markers like
 that would be used to form an (x) over the site.

A number of good sites exist on this island
 and worth looking into. Look for a old slab
 of CONCRET, toward the northern part of island.
 This is belived to be covering a large VALT. OFF
 shore is the remains of a old sailing ship sunk
 by the united states navy in 1888. It was loaded
 with SPRINGFIELD RIFLES, packed in cosmoline
 collectors items.

STATE PARK
 write for
 info -

(HONEYMOON ISLAND)

(SEAHORSE KEY)
south of swanee river mouth

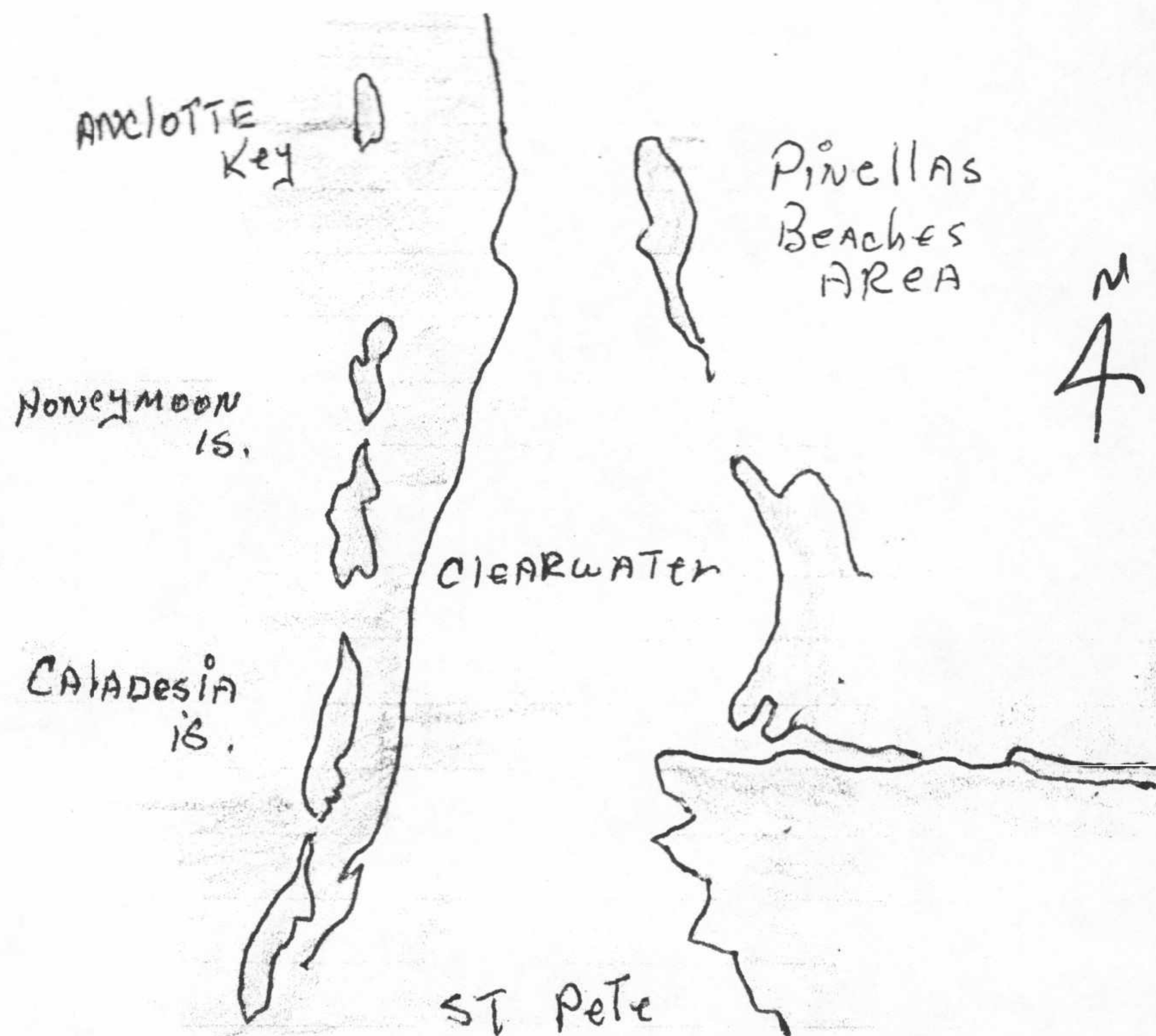
WHO.. JEAN LAFFITE

WHEN..Early 1800s

On the bay side of the island is a circle of cabbage palms, all of which had markings, one had a ANCHOR.. one had a ARROW..another had a (X) another had a CROSS. Durind the civil war the CONFEDERates set up a battery of THREE Brass cannon on the key, They faced the ship channal to guard against the union attack. The cannon are belived to still be there.but burried.. (DECTOR).. in 1855 a light house was built on the high point of the island, it still stands, but no longer in use. Good artifact site..

(Hurricane Pass)

This Pass runs between CALADESIA is. and Honeymoon is. It got its name from the hurricane in 1848 when it first appeared. When there is a strong northwest wind Spanish coin wash up on the shore of CALADESIA IS. But when the winds come from the southwest, the coins wash up on the beaches of HONEYMOON IS. On the south shore. Which is just to the n. This strongly suggest there might be a WRECK off shore.



(ST. GEORGE ISLAND)

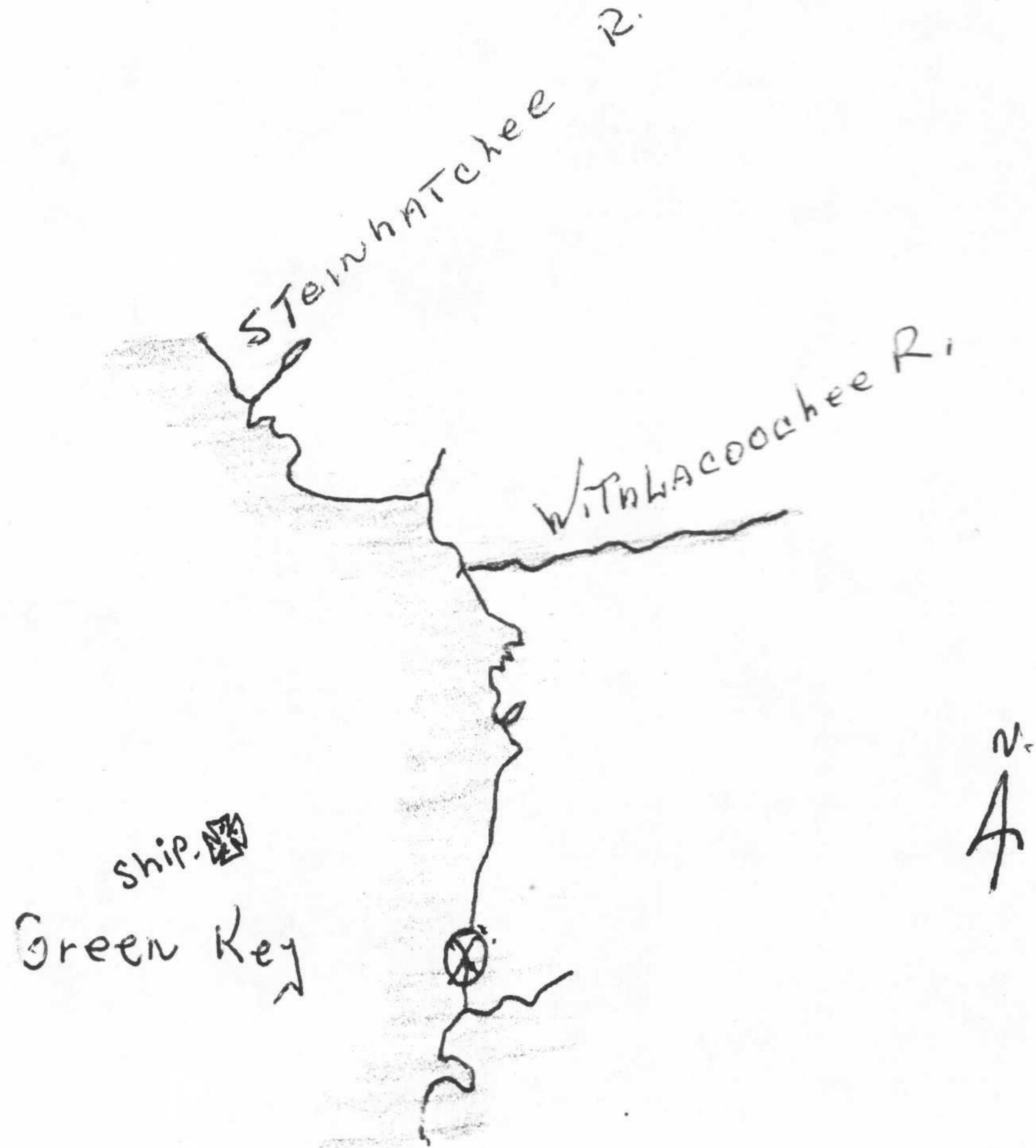
SITE.. about one half mile east of where the old lighthouse used to be. Lies the remains of an old spanish galleon, blown on shore, during a tide wave. in 1732. work area for coin and artifacts. on other side of the island, about a mile east of the runined lighthouse, are supposed to be sixteen kegs of rum, that were burried by the crew of a ship that was sunk off shore..



Go to NEW PORT RICHEY on highway 19 ask the gas station Man where the key is. Then work the Northwest side of the island, other finds have Brass ships spikes, three eights to one half inch, square, 5 to 6" long. Also coin. They wash up after a strong NORTHWEST wind. A larger chunk of Sterling Silver was found on the beach.

(Green Key)

Go to NEW PORT RICHEY on highway 19 ask the gas station Man where the key is. Then work the Northwest side of the island, other finds have Brass ships spikes, three eights to one half inch, square, 5 to 6" long. Also coin. They wash up after a strong NORTHWEST wind. A largr chunk of Starling Silver was found on the beach.

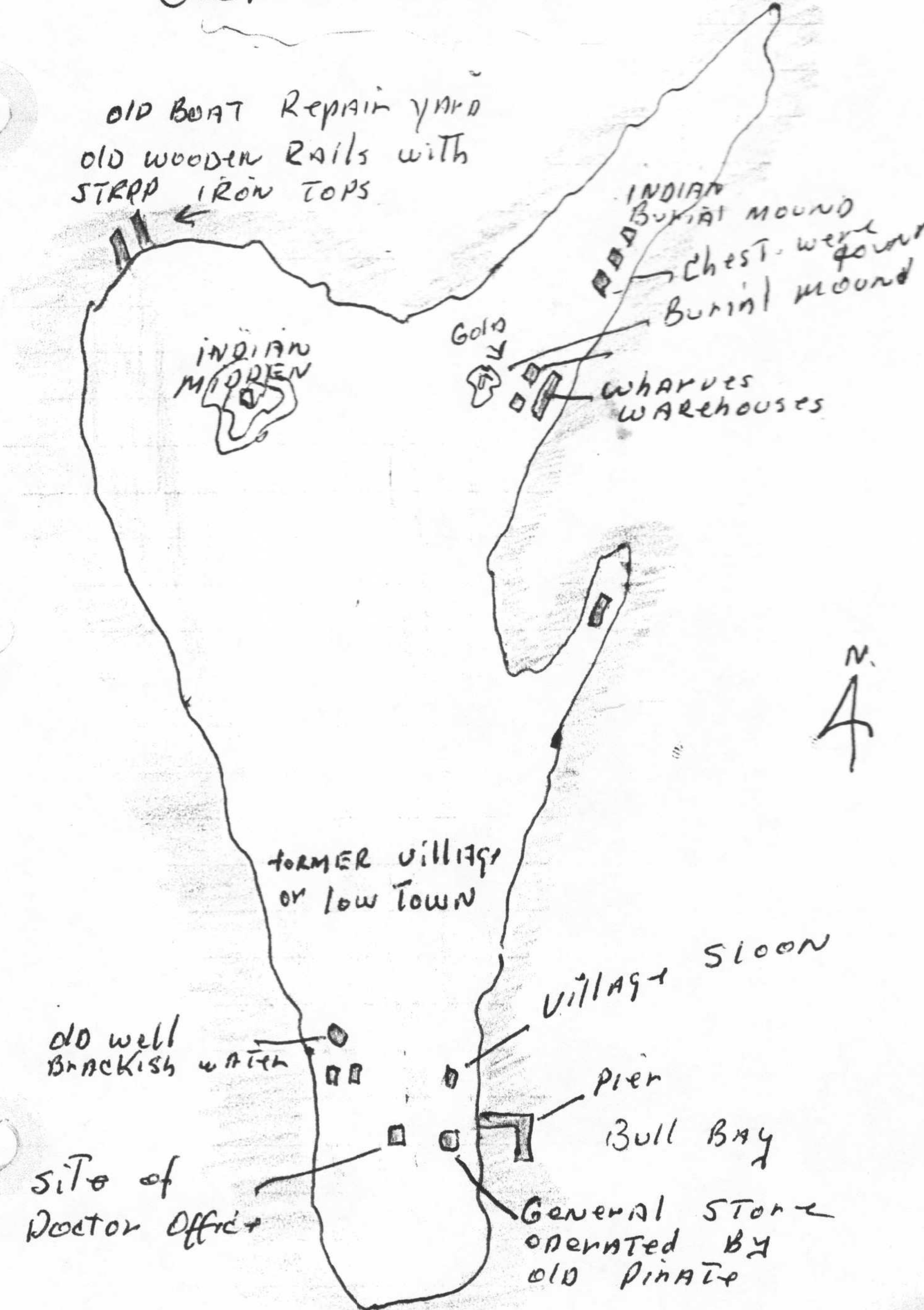


SITE.. about one half mile east of where the old
lighthouse used to be. Lies the remains of an old span
spanish galleon, blown on shore, during a
tide wave. in 1732. work area for coin and artifacts.
on other side of the island, about a mile east of
the ruined lighthouse, are supposed to be
sixteen kegs of rum, that were buried by the
crew of a ship that was sunk off shore..

(ST. GEORGE ISLAND)

CARA Pelau Island

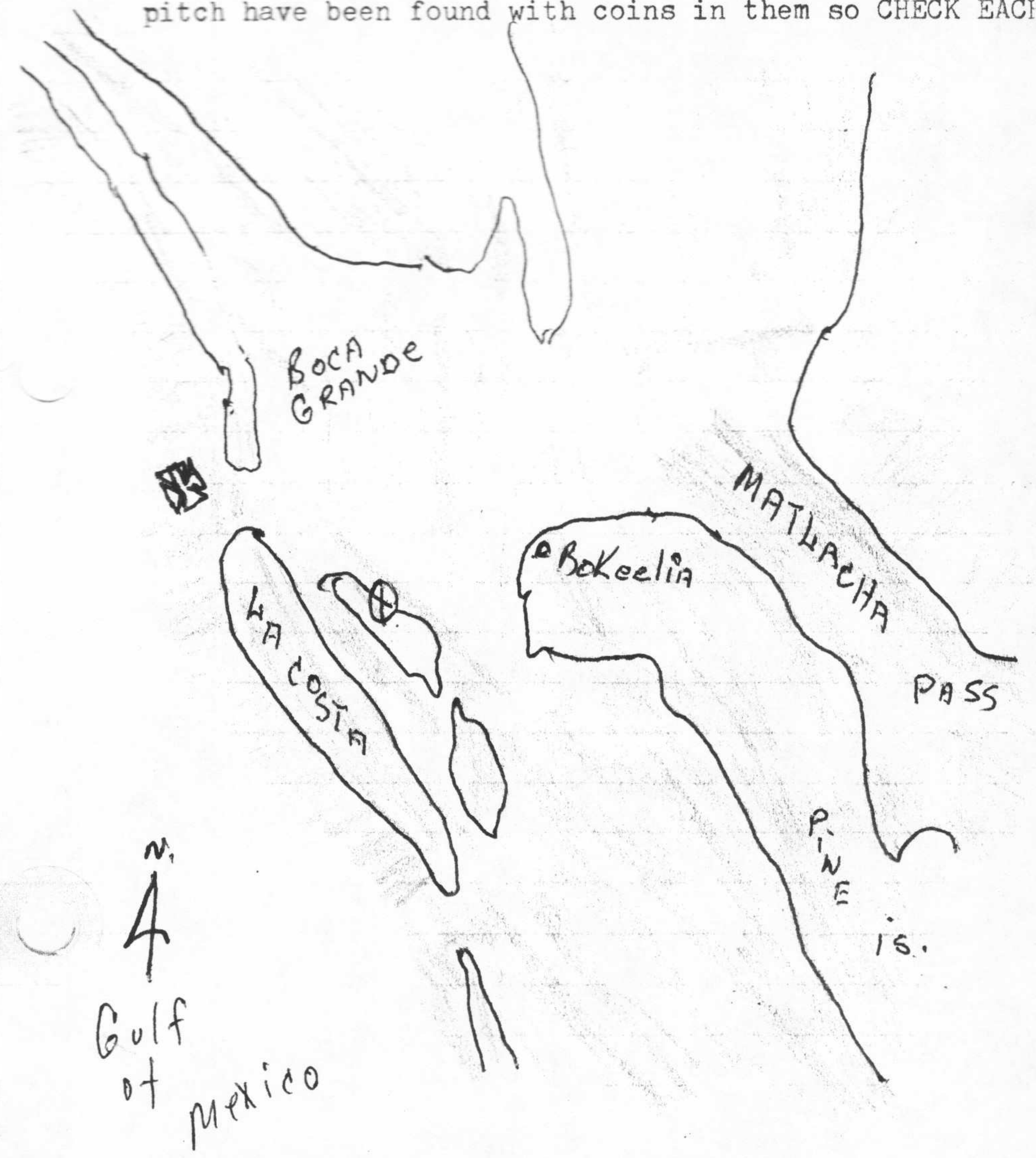
GASPARILLA SOUND



CARA Pelau - Approx 1 mi long 1/2 mi wide

(PORTO BLANCO)

About midpoint on the east side of the island is the site of the wreck of an old spanish sailing ship. many ships spikes, coins, pieces of copper sheathing, and other artifacts have been found. Many have been found on the beach others have been found just in the water off shore. Chunks of black pitch have been found with coins in them so CHECK EACH



1-10-80
 2-11-80
 9-18-80
 12-27-80
 7-15-81
 8-14-84

TIPS

(HALF WAY CREEK)

7-10-79 early 1890s

Payroll Robbery

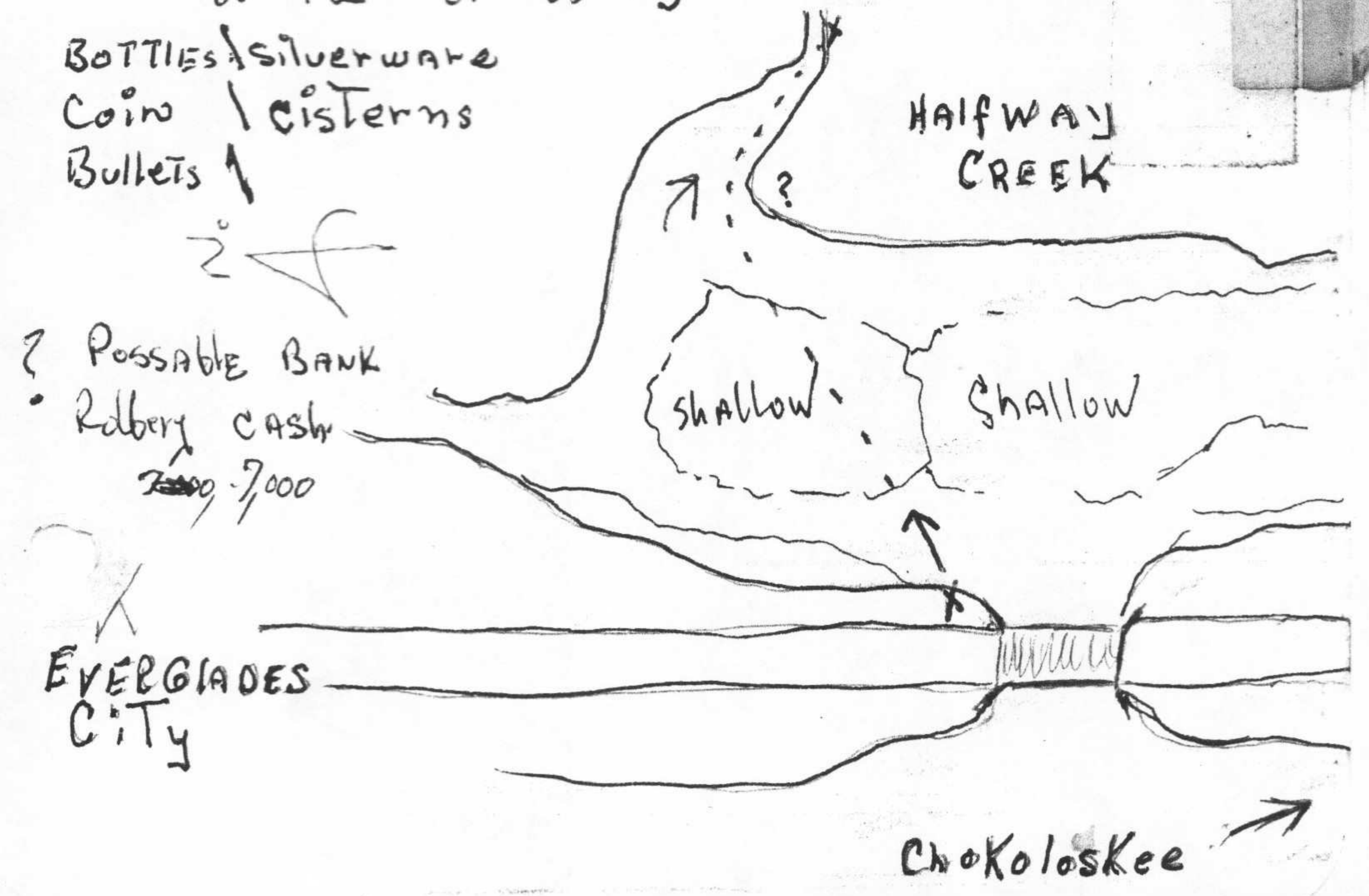
SITE... Half way creek is half way between the ALLEN RIVER and TURNNER RIVER. It had an early development that rivaled CHOKOLOSKEE and EVERGLADES farmers settled on both sides of the creek. They raised bannanas & sugar cane & vegetables. Look for the old CISTERNS. that mark the old home sites. there is a old church site on the creek.. ALLEN river is now BARRON river..

There is a shell mound at the head of ALLEN RIVER.

SEE, CHARLEY BOGCESS, imfo... WAYNE JONES

EDWARD J. ED. WATSON, came to Half way creek about 1892 or 1893

BOTTLES silverware
 Coin cisterns
 Bullets



There was also a Advent Church.
 Dave Black, George Christin, William Brown.
 1. The south side people were, Charlie Bogcess

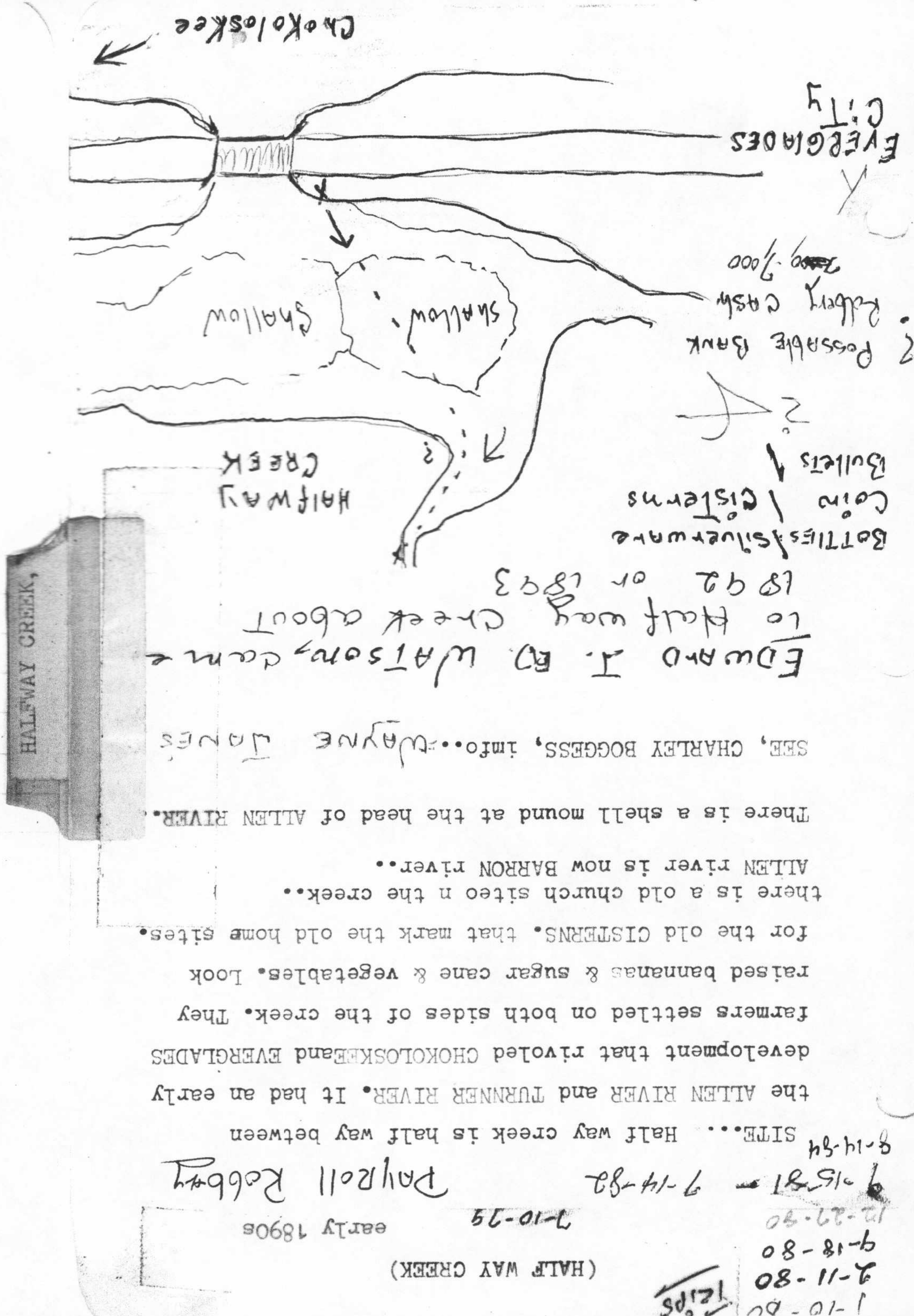
the North side of the river,
 Charles Gardner, These people lived on
 2. Will Gardner, Jimmie Lockhart

1. George howell, Ben Brown

1890 - People that lived at Half way Creek

People that lived at
Half way Creek 1890 -


1. George howell, Ben Brown
2. will gardner, Jimmie Lockhart
Charles Gardner, These people lived on
the North Side of the river,
1. The south side people were,, Charlie Boggess
Dave Black, George Christin, William Brown.
There was also a Advent Church.



SEE, CHARLEY BOGCESS, info... WAYNE JONES
Edward J. Ed. Watson, dam
to Half way Creek about
1892 or 1893
BOTTLES Silverware
Coin Cisterns
Bullets
Possible Bank
Robbery Cash
Everglades
City

1-10-80
2-11-80
4-18-80
12-27-90
7-15-81 - 7-14-82
9-14-84
SITE... Half way creek is half way between
the ALLEN RIVER and TURNER RIVER. It had an early
development that rivaled CHOKOLOSKEE and EVERGLADES
farmers settled on both sides of the creek. They
raised bannanas & sugar cane & vegetables. Look
for the old CISTERNS. that mark the old home sites.
there is a old church site n the creek...
ALLEN river is now BARRON river..
There is a shell mound at the head of ALLEN RIVER.

(HALF WAY CREEK)
early 1890s
7-10-79



GHOST TOWN SITE
OF ST. FRANCIS


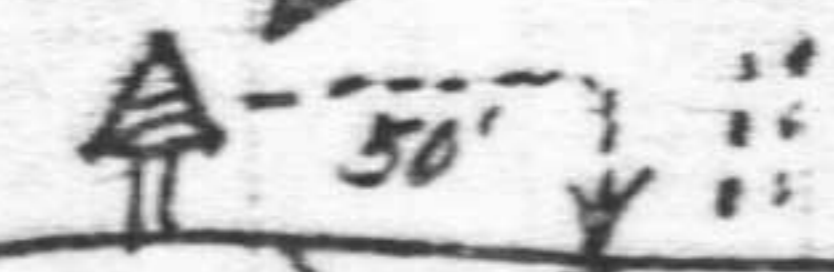
To DELAND

JOHNS

4 OR 5 MILES NORTH
OF WHITE HAIR BRIDGE

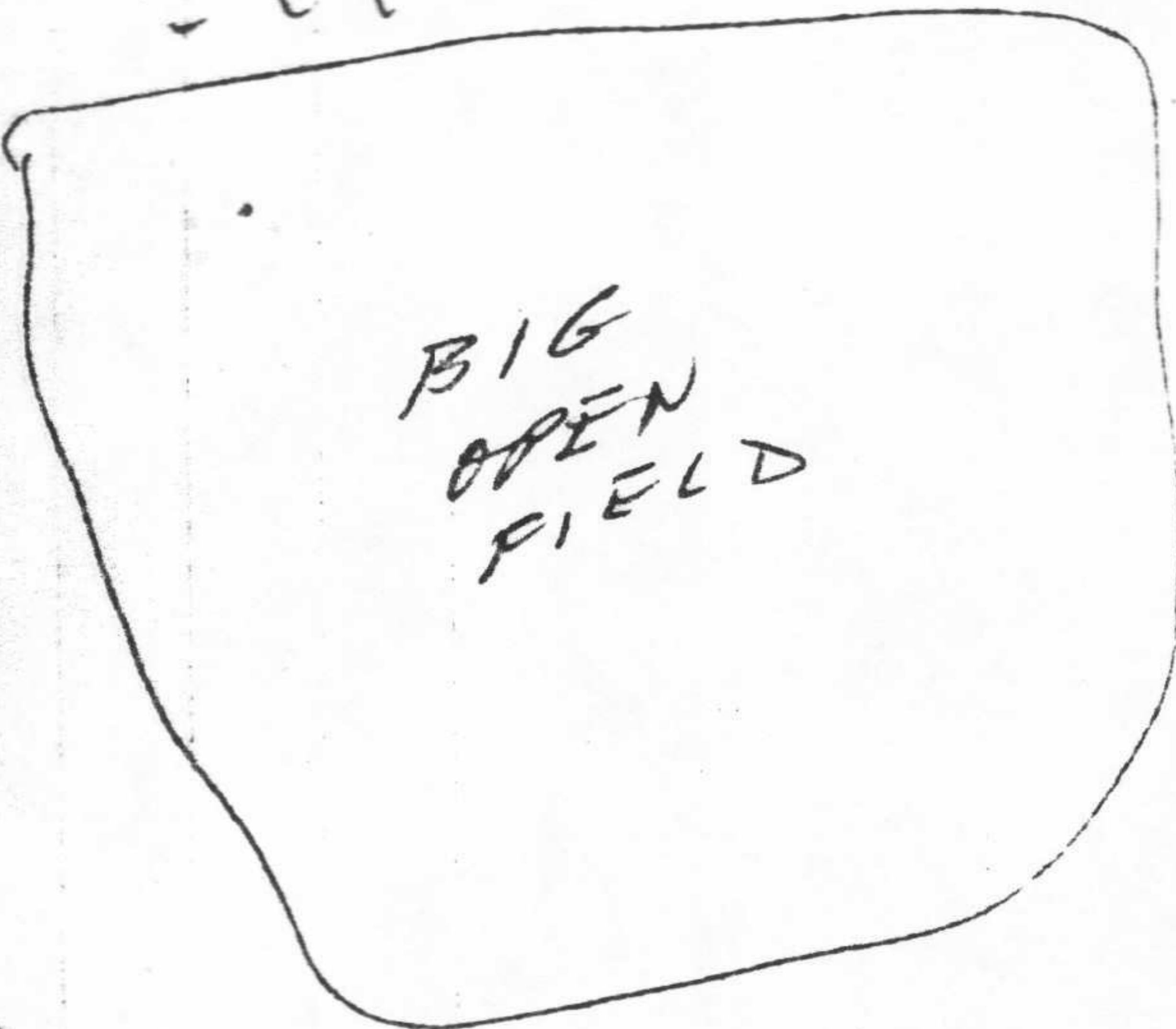
BOOBY OR
MARKER 29

TRAILS
OF
DOCK



PARKING
HOUSE?

HOTEL?



FOREST
RD.

R.T. 42 & 44

RANGER'S
HOUSE



HOUSE
SITES

JIM WARNKE
VISITED 5/86

WITH RANGER ALAN DORIA
HOME PHONE 759-238
AREA 904

WORK - DISTRICT OFFICE (SEMINOL
OCALA NAT. FOREST (EUST)

NE Y

OLD TOWN'S & RESEARCH IMFO.

1..MIKESVILLE, COLOMBIA, COUNTY, FLA. NEAR, FORT WHITE.

MIKESVILLE ON SANTA FE,GROUND CORN,GINNED COTTON.

.ARCHER, UP IN CEDER KEY, AREA. NORTH OF IT.

3..CAMPWHIPPLE, NOW CALLED CLEVELAND, THERE ARE OLD

~~CAMP~~ PIT'S DUG 100 YDS SOUTH FROM THE CREEK.

THE SOLDIER'S FOUGHT INDIAN'S FROM THEM. (ARTIFACTS).

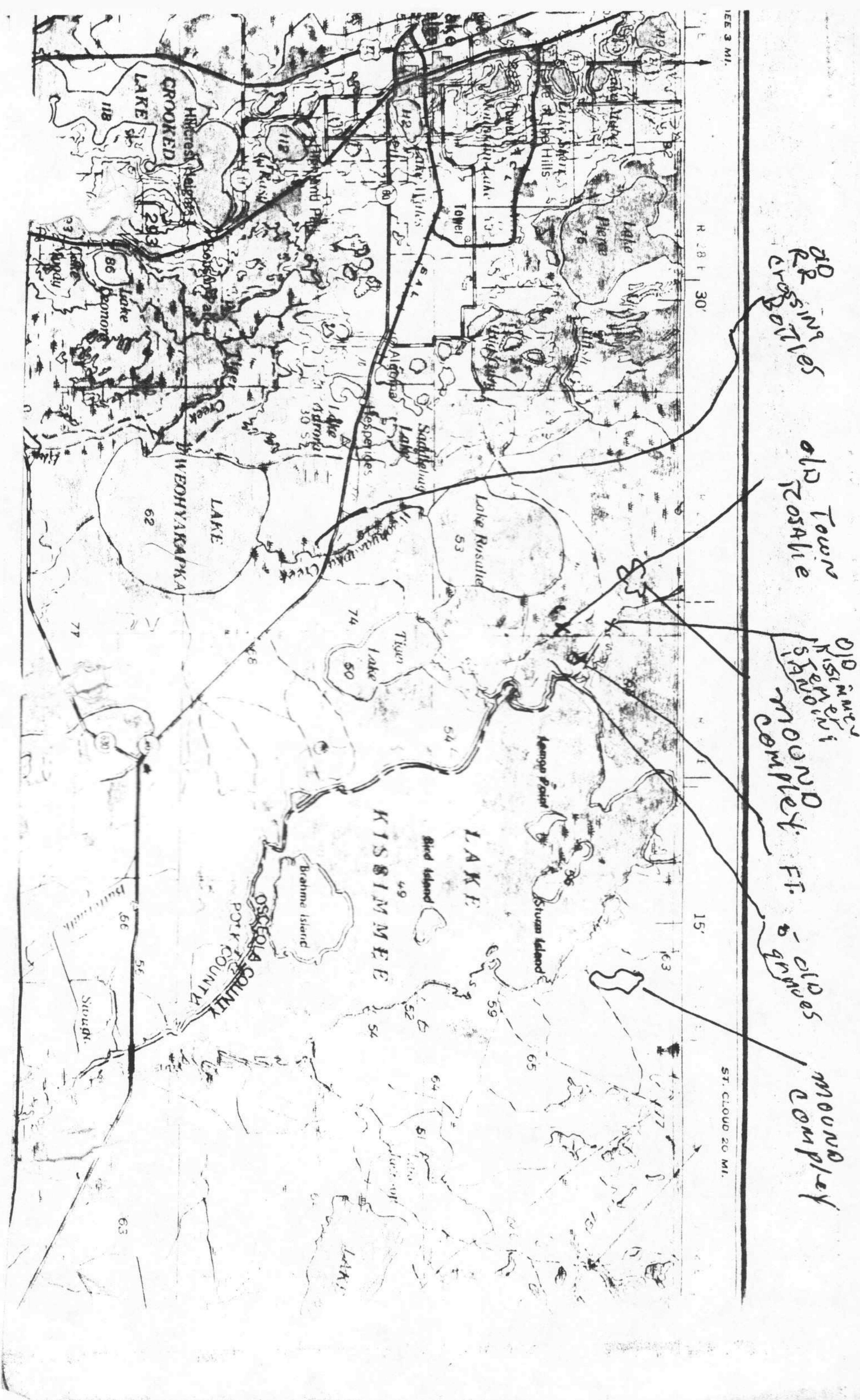
4.. TED SMALLWOOD UNCLE WEEKS SETTLED A HOMESTEAD ON THE NORTH SIDE OF SHELL CREEK,JUST EAST OF WHERE

THE RAILROAD CROSSED, THE RAILROAD WAS NOT THERE THEN.

5..CLEVELAND, ON PEACE REA RIVER, TO LIVERPOOL ABOUT 6 MI, UP FROM CLEVELAND (UP RIVER) JOHN CROSS OWNED A WHAREHOUSE.

6..

M. D. D. / 15 - W. F. / 12



OLD TOWN
 KISSIMMEE RIVER
 CAMP WHIPPLE
 CAMP PIT
 ST. CLOUD 20 MI.
 LEE 3 MI.

NE Y

OLD TOWN'S & RESEARCH INFO.

- 1.. MIKESVILLE, COLOMBIA, COUNTY, FLA. NEAR, FORT WHITE.
- MIKESVILLE ON SANTA FE, GROUND CORN, GINNED COTTON.
- ARCHER, UP IN CEDER KEY, AREA. NORTH OF IT.

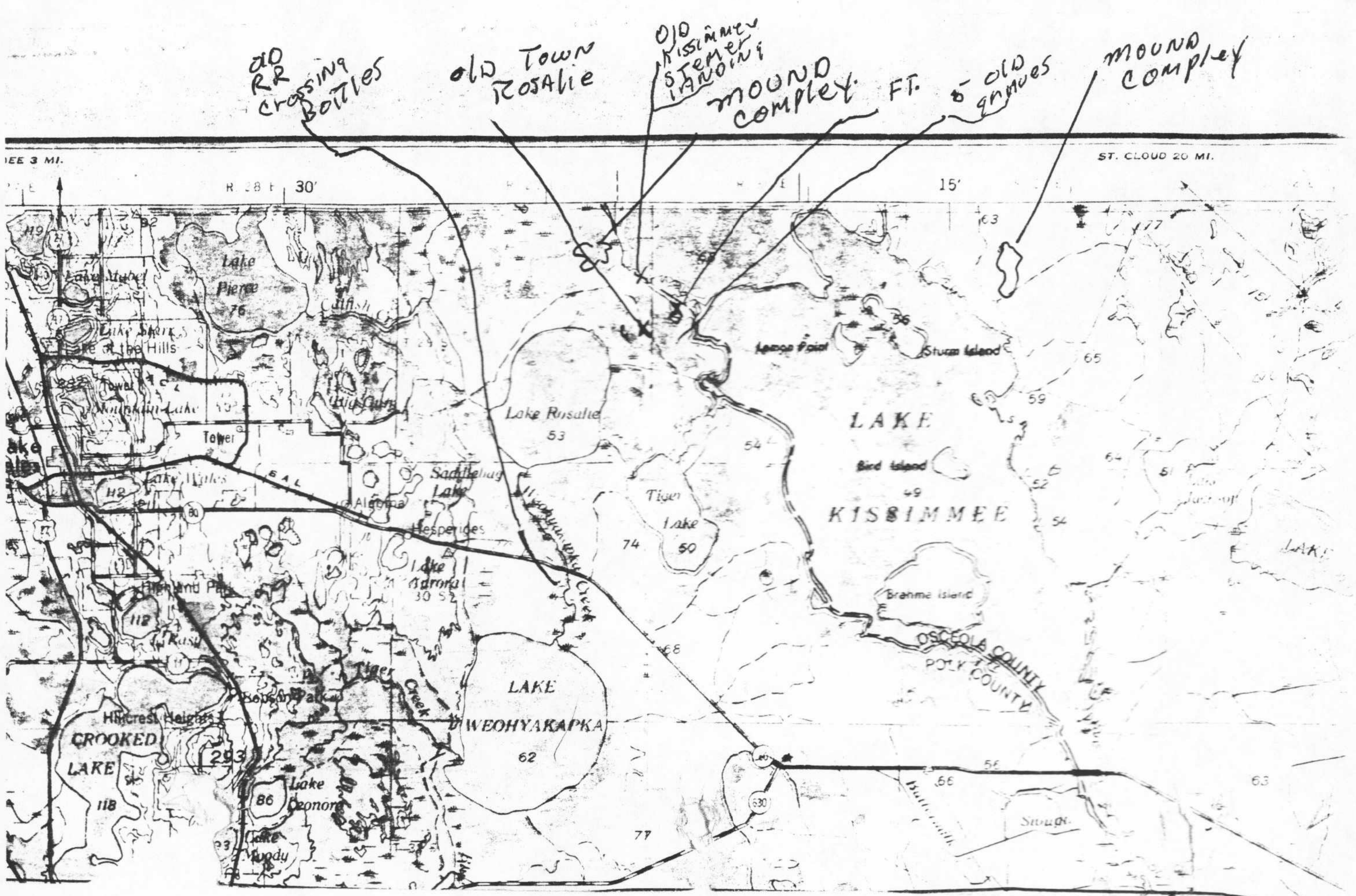
3.. CAMPWHIPPLE, NOW CALLED CLEVELAND, THERE ARE OLD
~~CAMP~~ PIT'S DUG 100 YDS SOUTH FROM THE CREEK.
 THE SOLDIER'S FOUGHT INDIAN'S FROM THEM. (ARTIFACTS).

4.. TED SMALLWOOD UNCLE WEEKS SETTLED A HOMESTEAD ON
 THE NORTH SIDE OF SHELL CREEK, JUST EAST OF WHERE
 THE RAILROAD CROSSED, THE RAILROAD WAS NOT THERE THEN.

5.. CLEVELAND, ON PEACE RIVER, TO LIVERPOOL ABOUT
 6 MI, UP FROM CLEVELAND (UP RIVER) JOHN CROSS
 OWNED A WHAREHOUSE.

6..

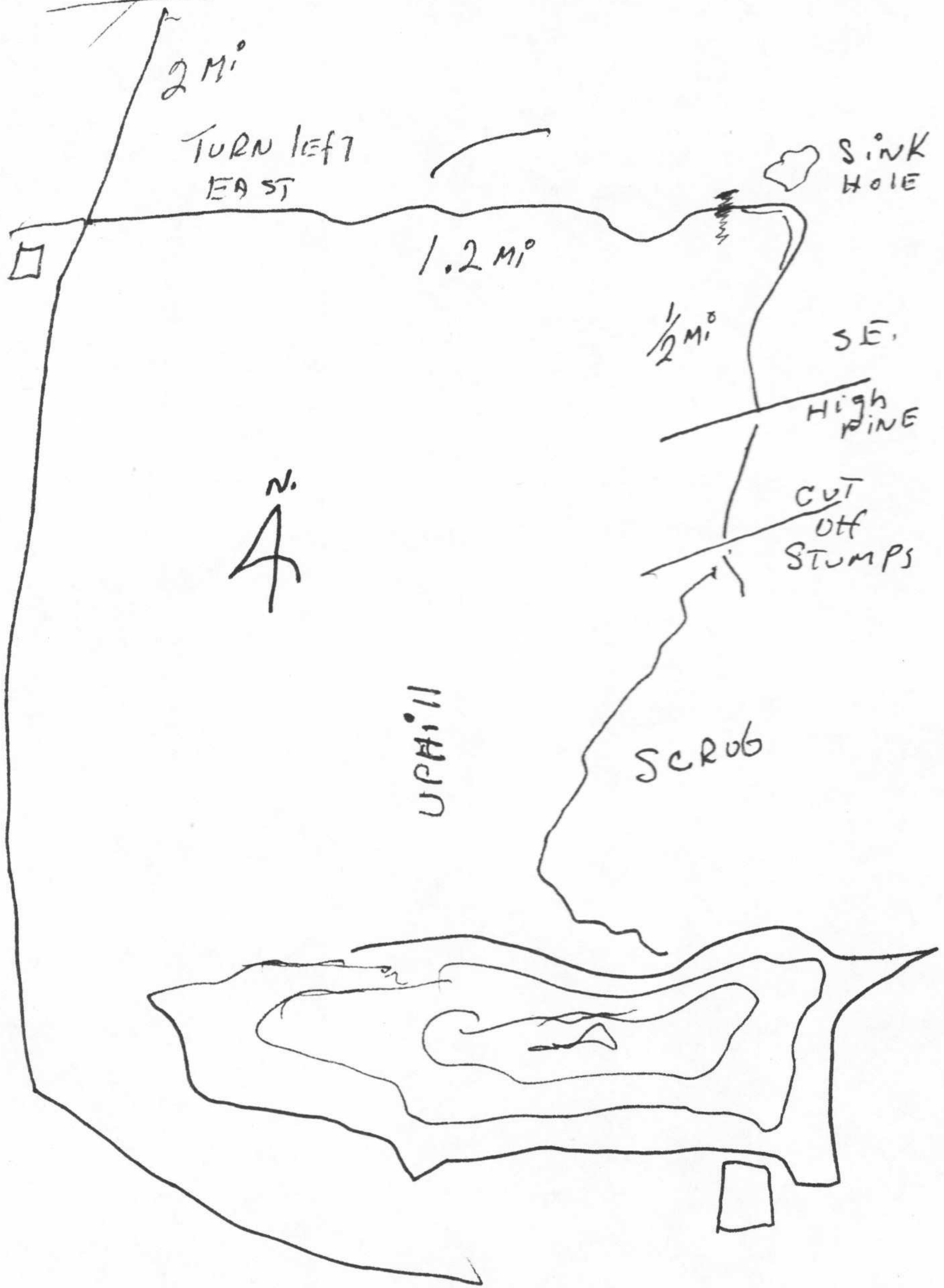
M. 00/15-W. f la



MAP TO KISMET

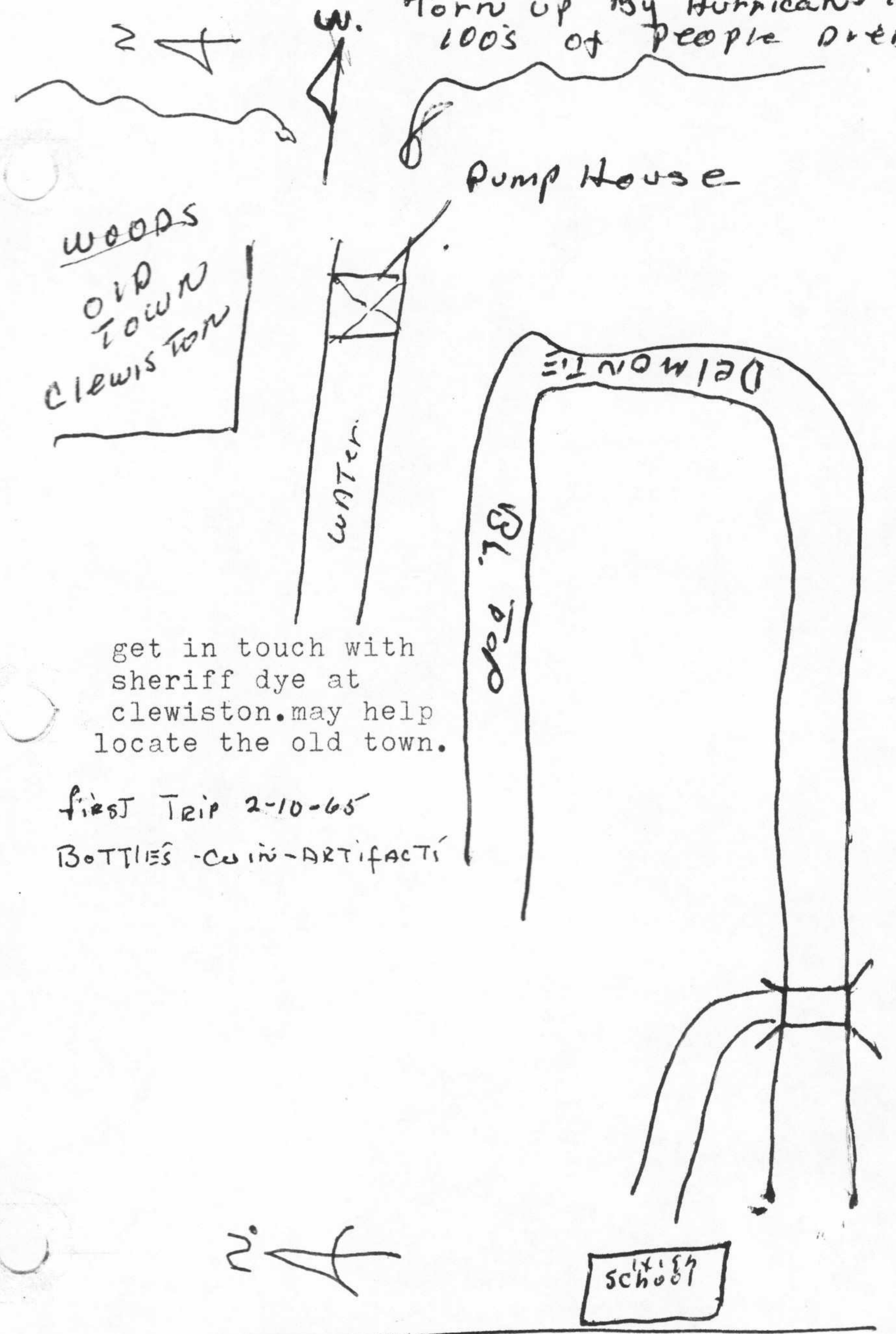
ALEXANDER X
SPRINGS

SHOCKLEY
HIGHTS



Shockley
Hights

OLD Town of Clewiston
The one that was
Torn up By Hurricane 1926
100's of people died



get in touch with
sheriff dye at
clewiston. may help
locate the old town.

first Trip 2-10-65
BOTTLES - COIN - ARTIFACTS

US. 27 HY

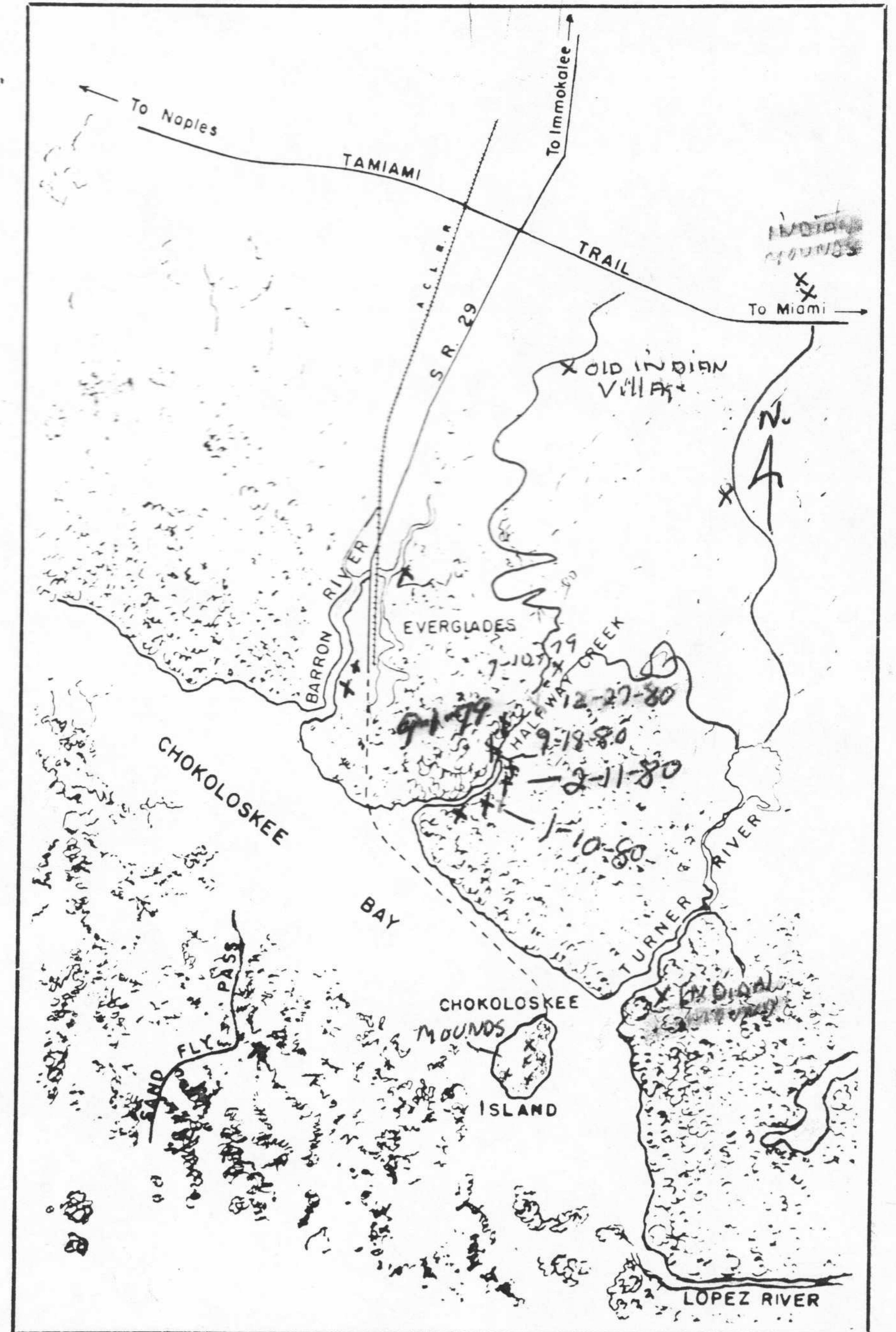
Half way

Chokoloskee Bay was a center of early modern settlement in southern Collier County. Residents appeared at about the same time on Chokoloskee Island, on three short rivers that flow into the bay from a generally northeasterly direction, and at Sand Fly Island on the pass from the upper end of the bay out to the Gulf. Only two of the settlements have survived. Everglades on Barron River grew to become the county seat of Collier County when it was created in 1923. Chokoloskee will gain new importance now that the highway to the mainland is completed. The settlements on Turner River, which rises just north of Tamiami Trail and enters the bay opposite Chokoloskee Island, have been abandoned for nearly a half century. The same is true of a once thriving community on Half Way Creek which appropriately enough is located half-way between Chokoloskee and Everglades. Sand Fly Island is also deserted.

Chokoloskee was an important Indian habitation long before Seminoles or modern White men discovered it. Indian mounds along Turner River indicate that ancient Indians used that stream as a highway to the interior just as did their successors there. Archaeologists and anthropologists have found Chokoloskee and Turner River mounds rich sources of information about early Indian life in Florida.

Indians appear to have settled first on Turner River. They occupied the shell mound area a little over a quarter of a mile from its mouth at about the time of Christ or a little earlier. Shortly thereafter they settled also on the island which was ideal for their use. From it they had access to all the variety that the land and sea around them offered. Other islands broke the force of storms. If the sea was rough they could use the river for fishing.

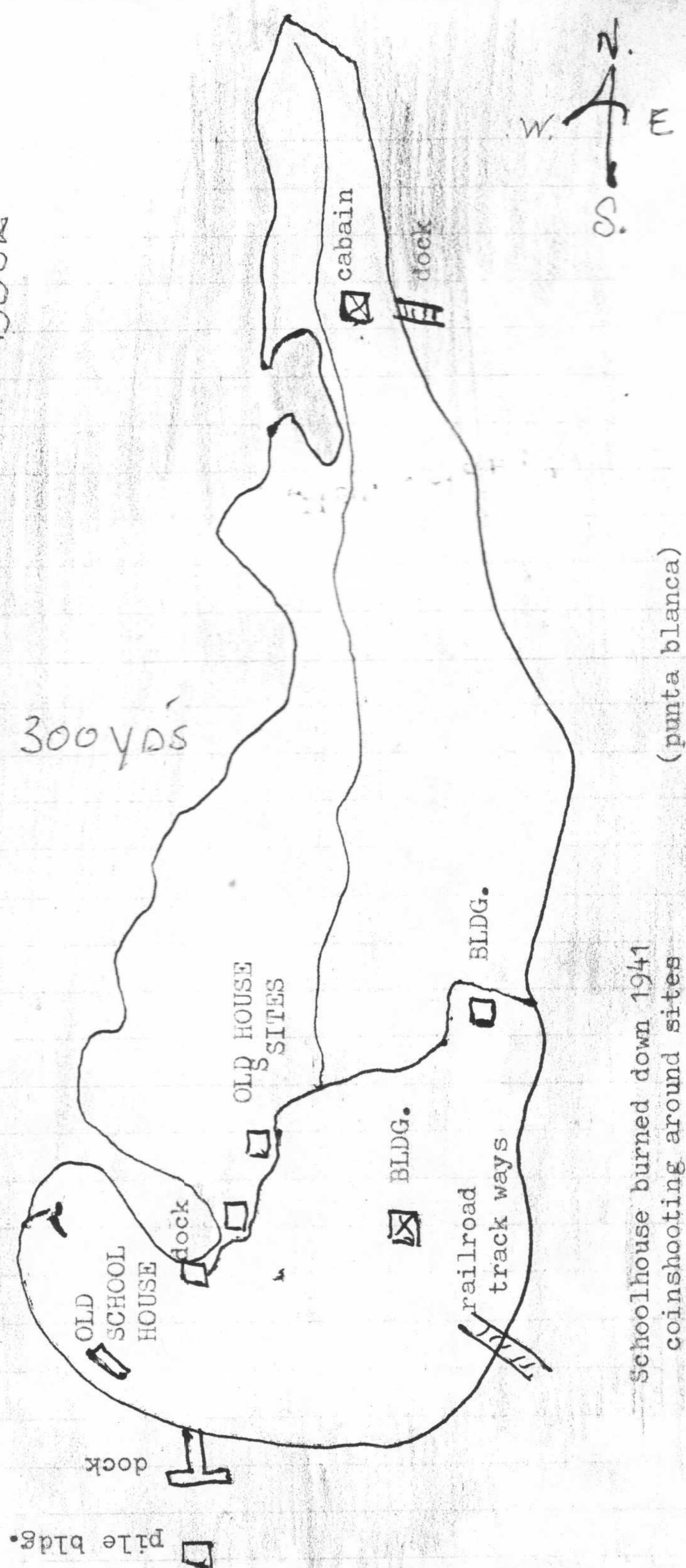
Aboriginal Indians occupied the area steadily until about 1800. As the shell mounds rose during the Indian occupation they offered refuge from high water that might come with storms or hurricanes. Frank Hamilton Cushing, a noted archaeologist, after studying some of the shell mounds in the eighteen nineties, went so far as to suggest that the Indians carefully constructed such shell islands so that they could safely live there in all kinds of weather. Certainly without such elevation the island would not now be habitable. After the 1910 hurricane, one of the worst on record, when all but the highest



The Chokoloskee Bay Country

P. T. Naylor

X sites worked



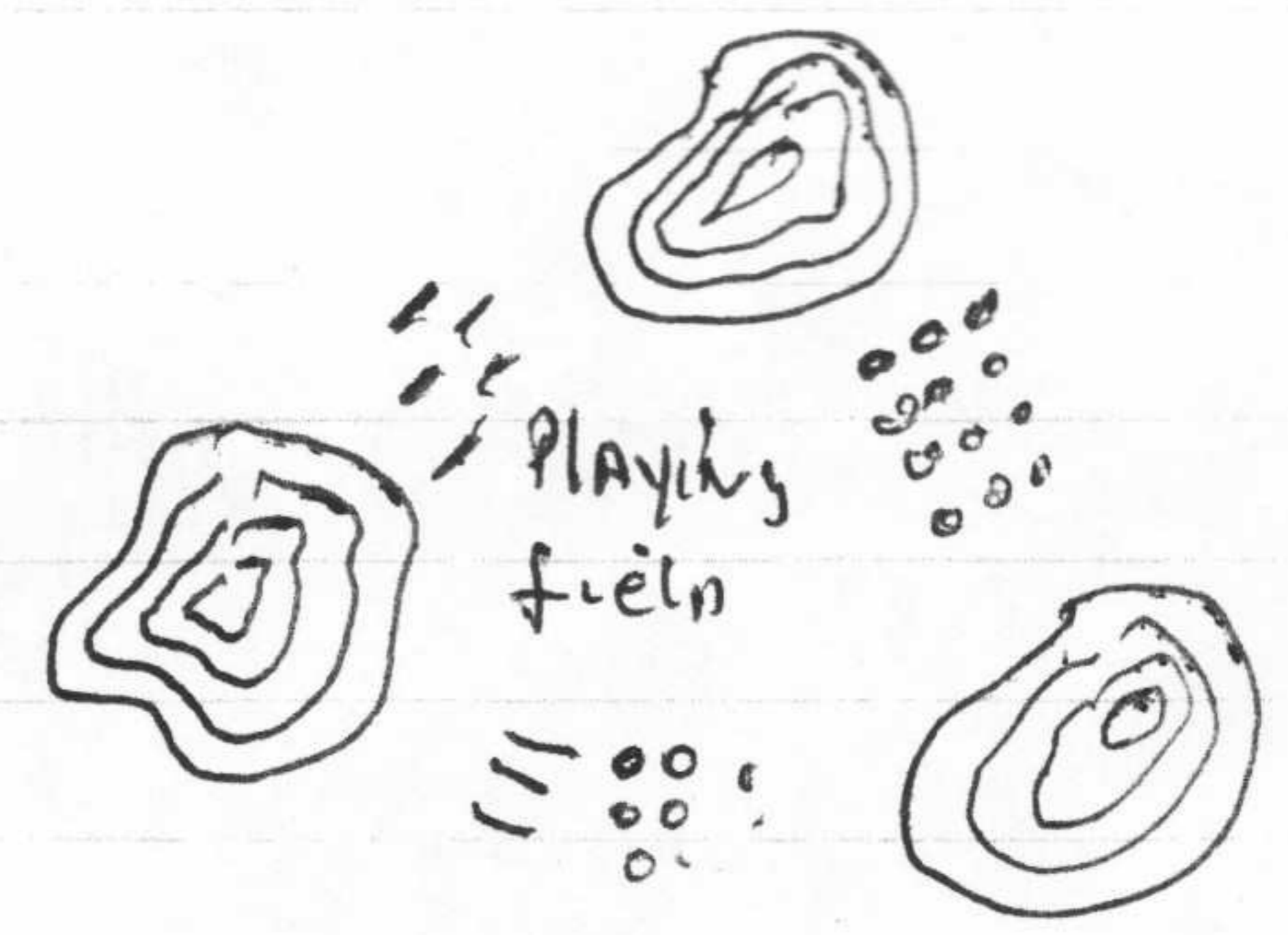
Schoolhouse burned down 1941
 coins shooting around sites
 (punta blanca)

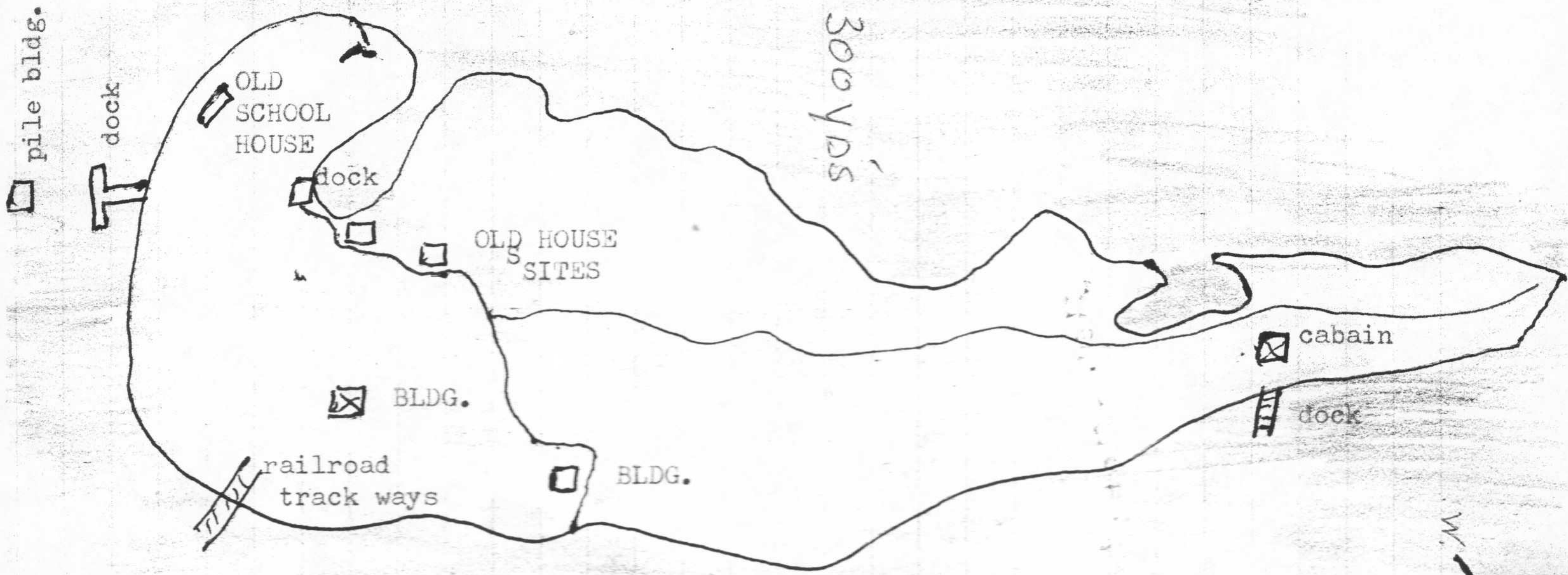
INDIAN CAMP & FORT SITE

WEST DADE AREA

CHECK WITH John Warren


1. AREA.. OFF THE MIAMI RIVER TO THE WEST THERE IS A ODD INDIAN MOUND COMPLEX, WITH THREE MOUND'S. INBETWEEN THE MOUND'S THERE ARE OLD CANON AND CANON BALL'S, THE INDIAN (A CYPRESS) TOLD JOHN WARREN THAT WHEN HE WAS A CHILD THEY PLAYED AT THE SITE. THEY PLAYED WITH THE CANON BALL'S. THERE WERE ALSO A LOT OF BEAD NECKLESS ALL AROUND THE SITE BUT THE ELDERS WOULD NOT LET THE YOUNG TOUCH. HE THE INDIAN, SAID THAT HE FOUND A FEW GOLD COIN BUT THE ELDERS TOOK THEM AWAY. ALL THE INDIAN WANTS IS HIS SHARE OF THE GOLD COIN. HE CANT TOUCH ANY OF THE OTHER THING'S. HE WILL TAKE US TO THE SITE BUT NEVER TELL ANYONE THAT HE WAS T ONE THAT SHOWED THE WAY. MORE IMFO ON THE WAY. THE ELDERS COVERED THE CANON AN BALL'S UP AND MADE THE PLAYING FIELD. THE ARTIFACT'S ARE ABOUT TWO FEET UNDER GROUND..





COUNTY
BOAT
DOCK

300 yds



Schoolhouse burned down 1941
coinshooting around sites


(punta blanca)

INDIAN CAMP & FORT SITE

WEST DADE AREA

check with John Warren

1. AREA. OFF THE MIAMI RIVER TO THE WEST THERE IS A ODD INDIAN MOUND COMPLEX, WITH THREE MOUND'S. INBETWEEN THE MOUND'S THERE ARE OLD CANON AND CANON BALL'S, THE INDIAN (A CYPRESS) TOLD JOHN WARREN THAT WHEN HE WAS A CHILD THEY PLAYED AT THE SITE. THEY PLAYED WITH THE CANON BALL'S. THERE WERE ALSO A LOT OF BEAD NECKLESS ALL AROUND THE SITE BUT THE ELDERS WOULD NOT LET THE YOUNG TOUCH. HE THE INDIAN, SAID THAT HE FOUND A FEW GOLD COIN BUT THE ELDERS TOOK THEM AWAY. ALL THE INDIAN WANTS IS HIS SHARE OF THE GOLD COIN. HE CANT TOUCH ANY OF THE OTHER THING'S. HE WILL TAKE US TO THE SITE BUT NEVER TELL ANYONE THAT HE WAS T ONE THAT SHOWED THE WAY. MORE IMFO ON THE WAY. THE ELDERS COVERED THE CANON AN BALL'S UP AND MADE THE PLAYING FIELD. THE ARTIFACT'S ARE ABOUT TWO FEET UNDER GROUND..



(MADEIRA BAY) 1894

AREA.. FLAMINGO.. E.N.P.

MRS. YOUMAN'S MOVED TO MADEIRA BAY IN 1893

MR. WATSON MOVED THERE FOR A WHILE IN ?

Mr. TED Smallwood lived there for a while

CHECK THESE CREEK'S.

1. DAVIS CREEK.
2. MUD CREEK.
3. EAST CREEK.
4. TAYLOR CREEK.

ON THE NORTH EAST CORNER OF LITTLE MADEIRA BAY,
BY THE INDENTATION IN SHORE LINE, ON NORTH
SIDE WAS A HOMESTEAD.

(FLAMINGO AREA) E.N.P.

7-9-58
1. MRS. IRWIN & HER FAMILY HOMESTEADED, JOE KEMP KEY.
IN 1916 SHE & HER FAMILY LIVED THERE EARLIER ALSO
OTHER PLACES IN AND AROUND THE FLAMINGO AREA.

2. FRANK IRWIN, HOMESTEADED FRANK KEY IN 1921 8-12-58
LIVED THERE WITH HIS WIFE FOR 14 MONTHS.

3. FRANK KEY WAS PREVIOUSLY KNOWN AS FOY KEY 8-12-58
NAMED AFTER A BLACK FISHERMAN..

4. CHECKE.. CHRISTIAN POINT.

5. E.T. KNIGHT FISH CO. SITE WAS AT THE MOUTH 7-9-58
OF SNAKE BITE AT THE END OF THE ROAD, HAD 7-11-63
CABAINS & SHACK'S ON BOTH SIDE'S OF THE ROAD. 9-9-74

6. WOOD KEY.. TODAY HAS ALL THE APPERANCE OF AN
OLD FIELD, ON THE SOUTHERN SIDE OF THE KEY.
WITH MANY PLANTS & PALM'S TO MARK THE OLD
HOMESITES. ABANDONED HALF A CENTRY AGO.
THE ONLY SCHOOLHOUSE KNOWN TO EXIST THERE
WAS ONCE ON WOOD KEY..

7. ONION KEY.. INDIAN ARTIFACT'S.. CHECK.

Finished

VERO BEACH AREA

AN OTHER AREA'S

1/2 mi n. of PARK on SR. 780 R.S. of P.O.

1. WHERE was old MYAKA, not MYAKA CITY ?

2. ECHO-- between vero an oslo. 3-10-68-4-8-79

3. ~~BETHEL--MERRITT is found finished 2-12-69~~

found it 67

4. Island at wabasso, n. of vero was ORCHID P.O.

6. ENOS ? GEM ISLAND? - ROSISLAND -

7. Bluefield, near FT. perice. ON 70 WEST of ADAM'S TOWER

8. Viking, near ft. perice. 1-M^o - n. of INDERIS RD
11-9-85-1-10-86-1-

9. ARTESIA, P.O. on MERRITT ISLAND, E. of the BANNA river and north on the pennisila.

10. Harlie,, 2 mi. n.e. of HAGNE, n.w. of GAINESVILLE.

11.. GRACY P.O. ..on 441 between ALACHUER & HIGH-SPRINGS, just north of present RADDIN MOTEL & near drivein movie, a graded road runs sw.

12.. LOELLA & JOELLA, Near HIGH SPRINGS.

JUNCTION SR. 20 + 236

13.. OSDO-- was formerly CRAWFORDS POINT. finished 1-10-67
COINS - ARTIFACTS

Jim + I (Townsites)

Checked 1962-NISEN'S MILES

11-C and 11-D-11C

11^a- Rosewood--Summer--Ellzey, They are in leavy comty, about half way bettween ceder key and Otter creek. they are about 2 mi. apart. they are farmed & lumbered. The towns are gone but foundations are still there. 11-12-62-

11^b Rosewood has a fire tower, Swaneanee river fire tower. Write to tower man..

11^c Dec. 31, 1914 rosewood postoffice closed, a few years later the railroad was torn up. postmaster was MR. Marshal B. Coarsey.

Check,, Fowlers bluff, by manatee springs. ?

11-D Rosewood.. MR. Coarsey, had a farm about 2 1/2 mi. northwest of Rosewood, he found a chest burried on his farm, the farm site is now all grown up with scrub oak and is under a cattle lease. by some people in Chieglan, Fla, The farm site has several peacon trees on the site. also look for a good size sand hill, known as Marshmans hill it was near the old farm house

12^c Enterprise-- Jacob Brock, in the middle 1850s built a hotel which was the first hotel in fla. he also built a pier in front of the hotel into the lake. (lake m across and 2 stories high. monroe the hotel was 110!

NED PENT
OLD MIAMI AREA 1880

NAME.. EDWARD C. (NED) PENT.
BORN.. 1830 ON KEY VACA.

NED, WALKED AS A BAREFOOT MAILMAN FROM LEMON CITY
TO LAKE WORTH. ALSO WORKED AS A PILOT FOR THE
MERRITT WRECKING CO. 1861= check.

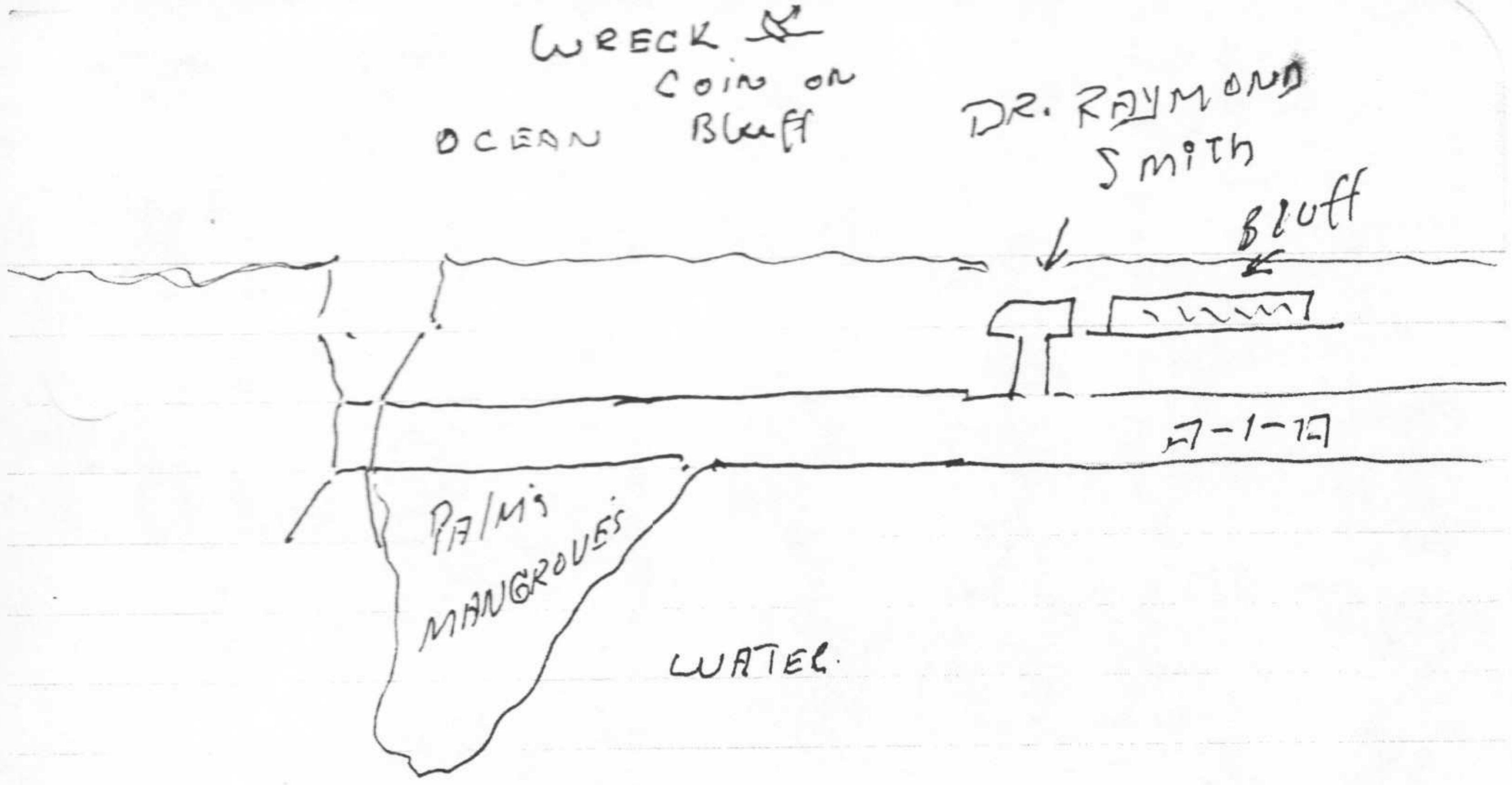
IN 1880 HE FIELD A CLAIM ON A HOMESTEAD OF
40 AC. IN SECT. 19 JUST SOUTH OF SAUNDER'S
HOMESTEAD. THE PROPERTY WAS PART OR NEXT TO A
STRIP OF LAND KNOWN AS GLEASON MILE.. TODAY'S
BAY POINT. NED'S LAND WAS JUST ACCROS FROM
TINY BIRD ISLAND. IN 1895 HE HAD A HOMESTEAD
160 AC. IN TODAY'S COCOANUT GROVE. HE DIED
JULY, 7, 1899..

HOUSE SITE'S

MIAMI AREA..

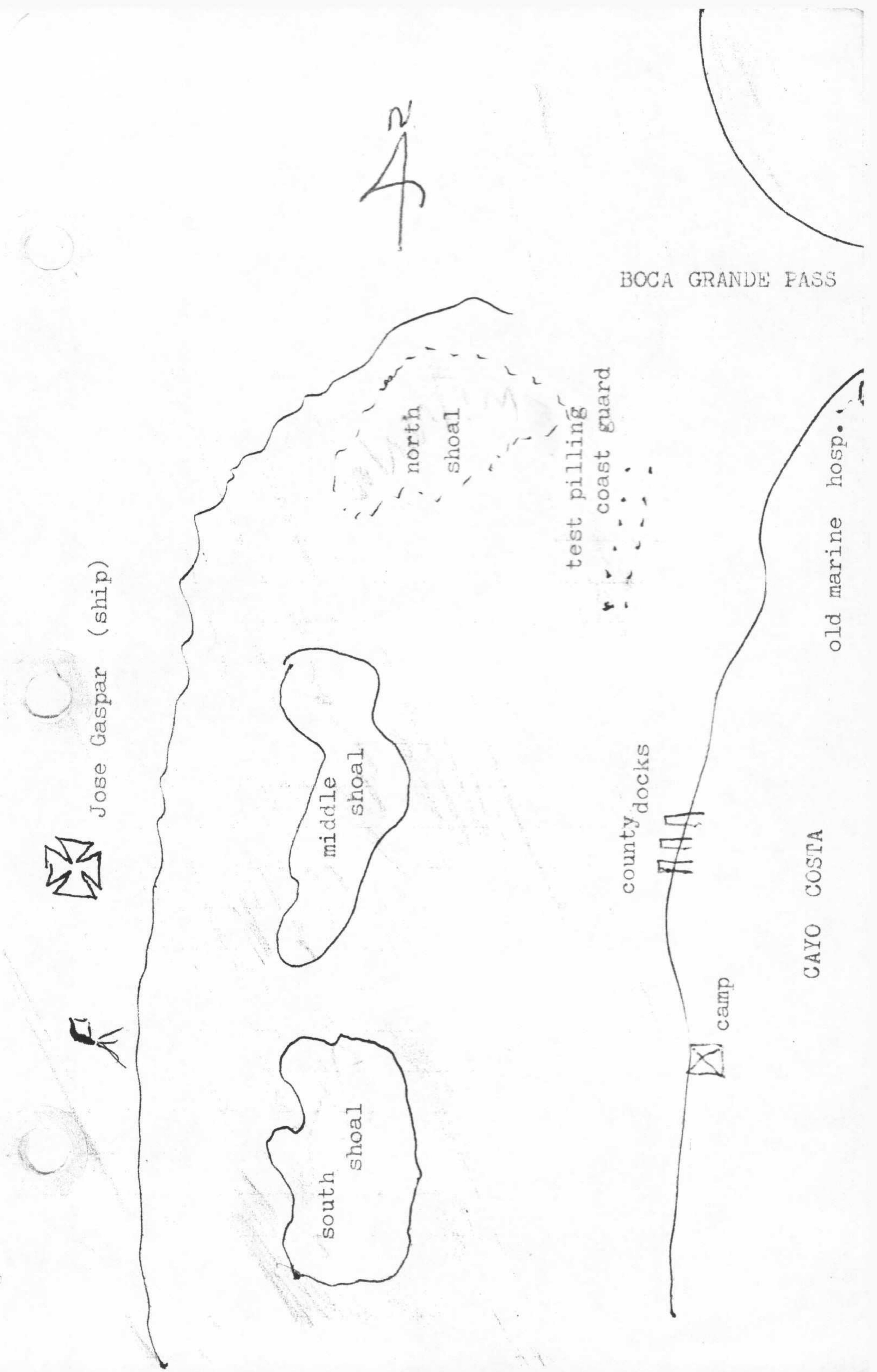
1..OLD HOUSE SITE WITH FIREPLACE & FOUNDATION,
GET OFF THE TURNPIKE AT 112 SW. GO TO THE FIRST
STOP SIGN, TURN RIGHT $\frac{1}{2}$ MI. TO THE EAST.

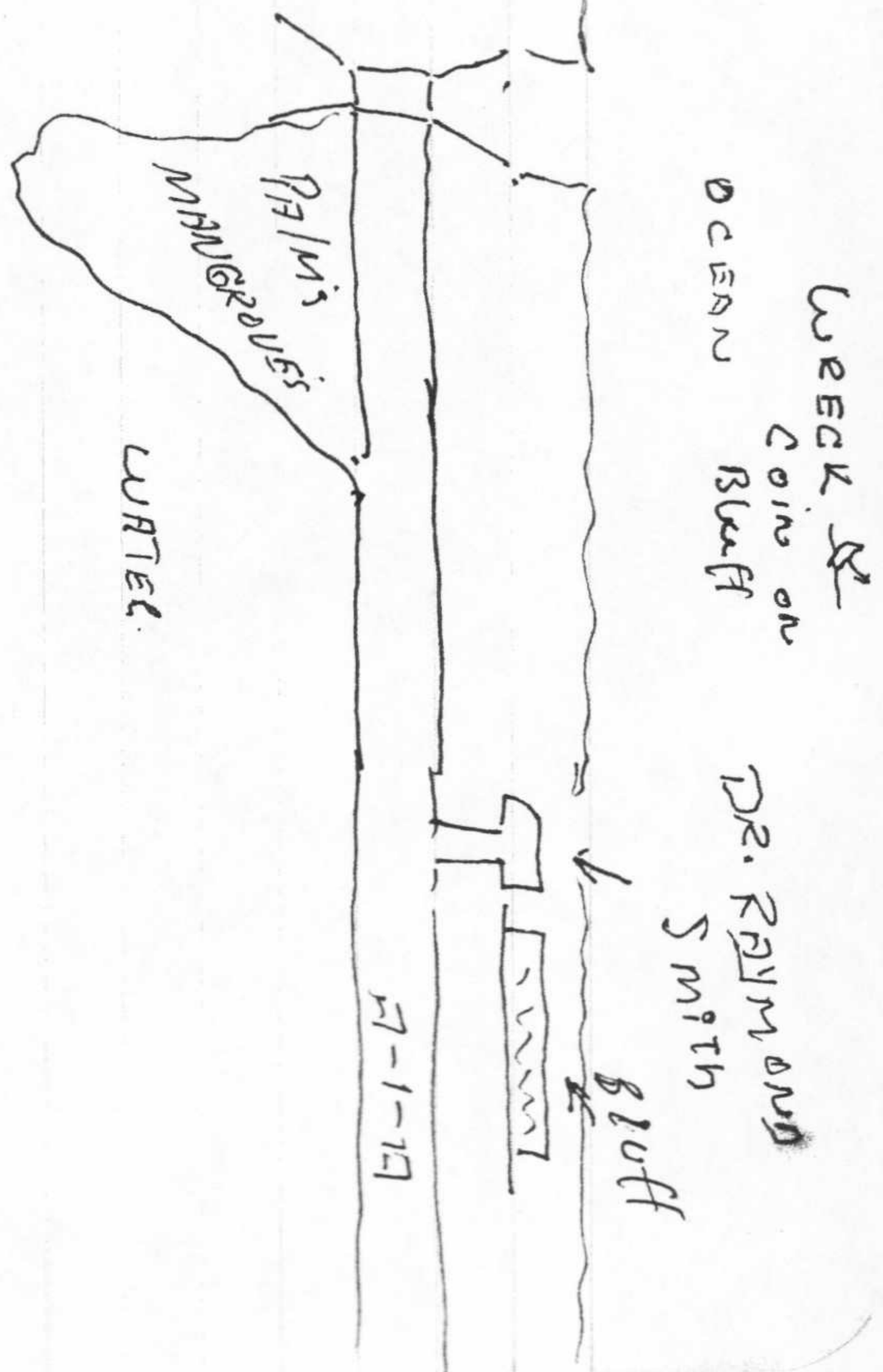
2..




1- CARL HAZZLEHOFF. of (ft. PERICE) good friend said, get in touch with RAYMOND SMITH, he was born in VERO, he is 68, knows a lot of WRECK history, He will let me park on his property, so we can work the bluff, south of his house, during storm.

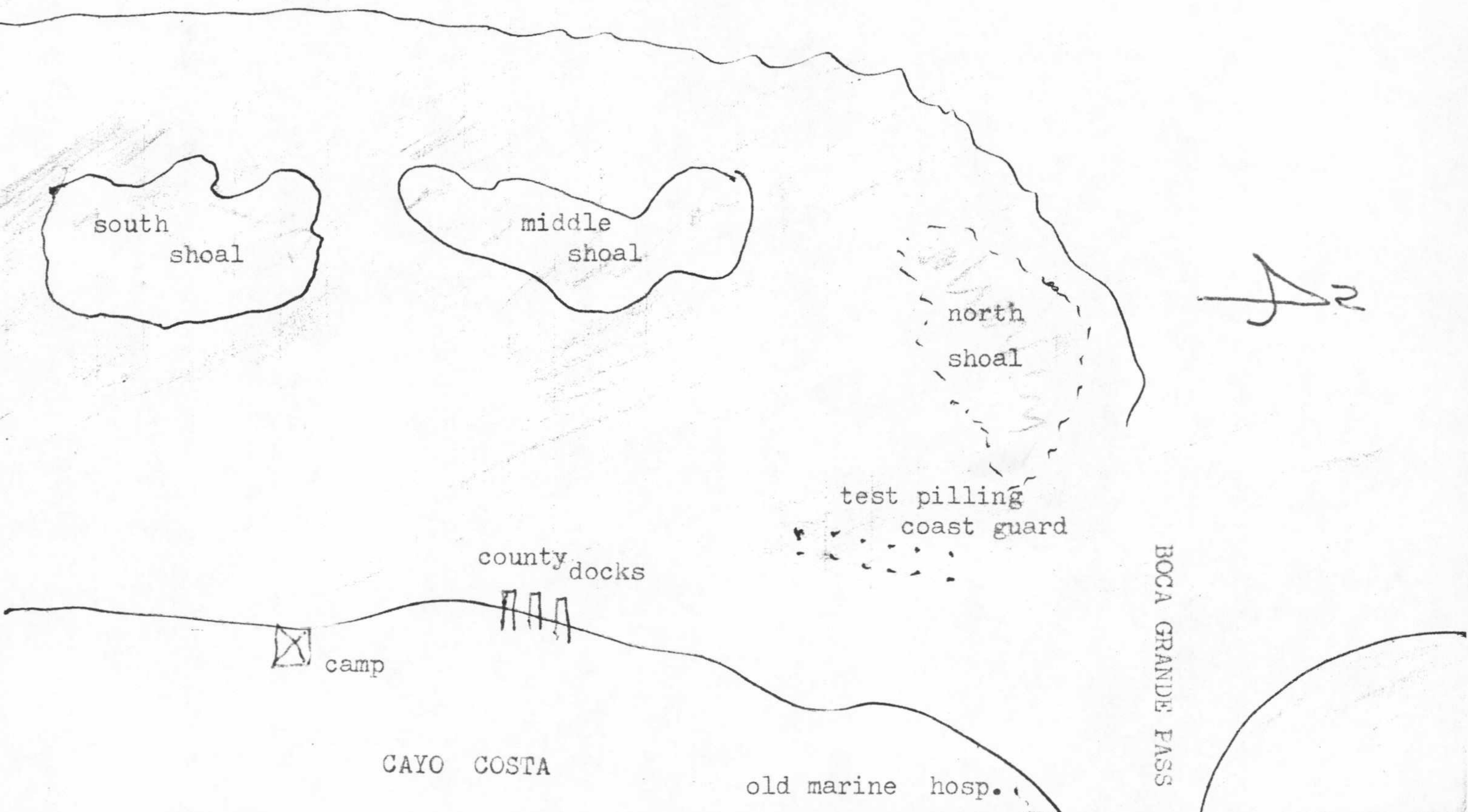
When NE storms hit. work up on the bluff





1- Carl Hazlehoff. of (ft. Perice) good friend said, get in touch with Raymond Smith, he was born in Vera, he is 68, knows a lot of wreck history, He will let me look on his property, so we can work the bluff, south of his house, during storm. When we storms hit. work up on the bluff

 Jose Gaspar (ship)



.NAME.. WILLIAM AGUSTUS BOW BOWLES.. DIED 1803

1. AMOUNT burried \$10,000,000 on st. GEORGE ISLAND.
then the spanish caught him an put him in morro castle.
He died in MORROW CASTLE. He had a tradding post on
the CHATTAHOCEE river but a man named ALEXANDRIA
McGILLIVARY pressured BOWLES out of bissness about 1785

2.. A pirate of no name, burried 6,000,000 in gold.

3.. KEGs of irish whiskey burried eastern end of island.

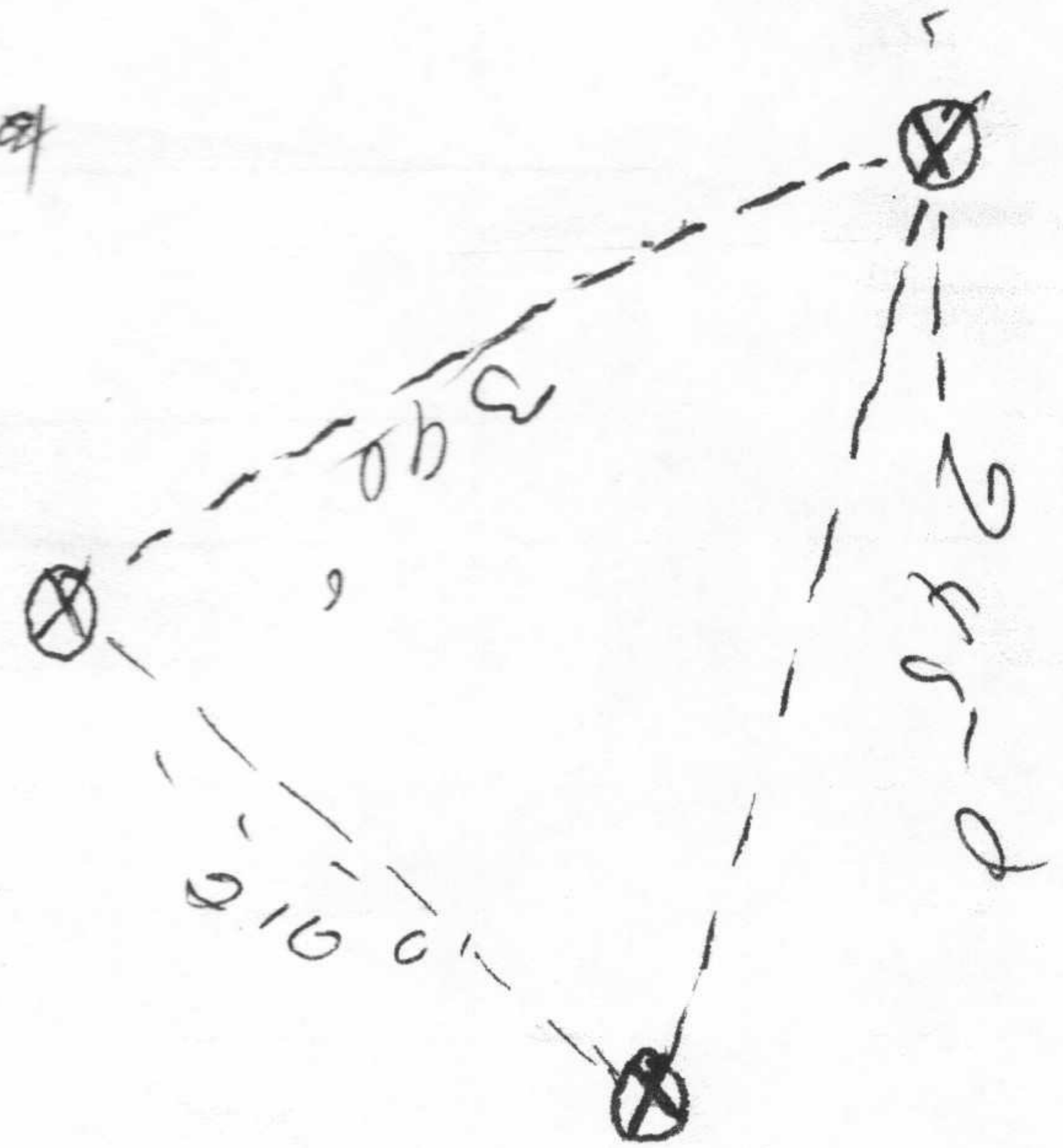
4..SEVERAL chest near old ST GEORGE light house. BOWLES

5. SHIP wrecked between ST. GEORGE & ST. VINCENT.

6. PIRATE CRAFT SUNK IN 1819 WITH OVER 300,000 IN
VALUABLES.

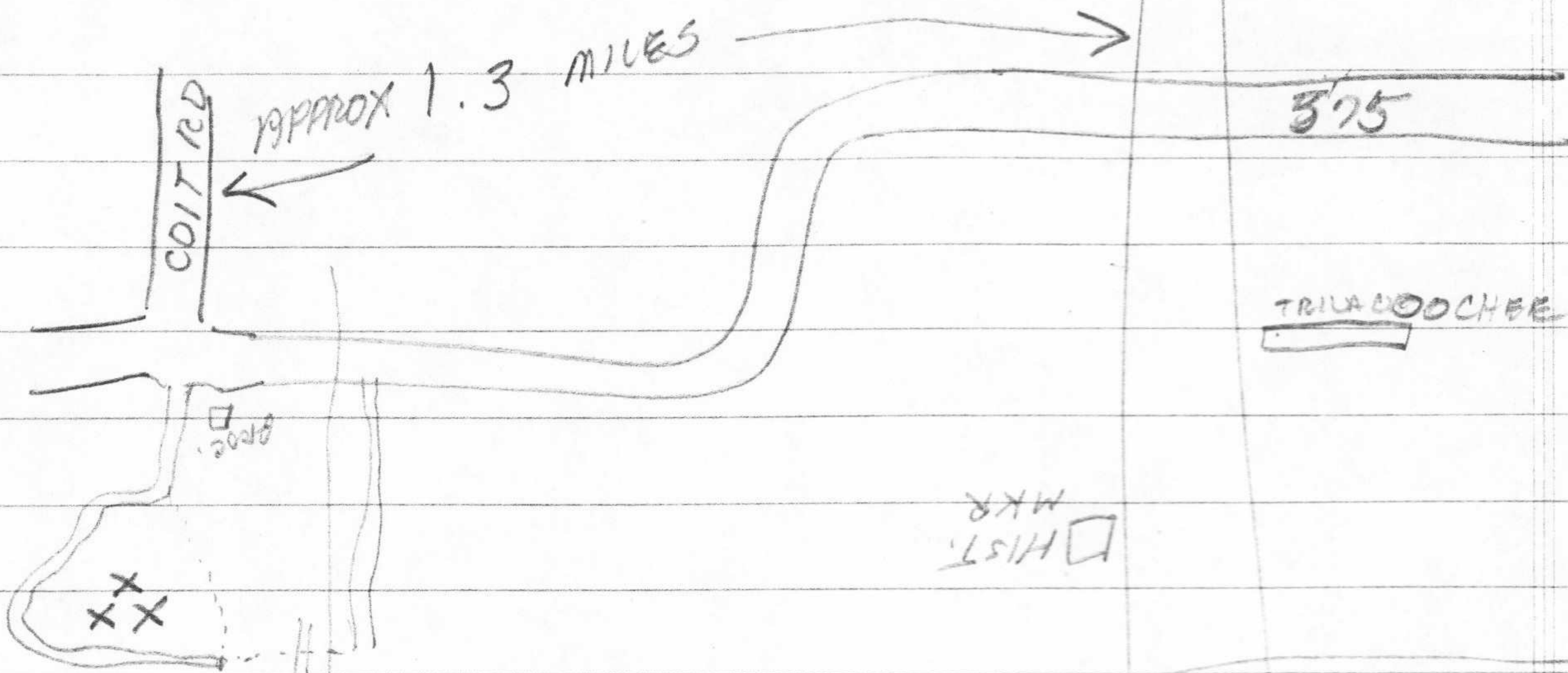
NILES
Charivil Wreck

700 yds. from
Sherrif Island
Ballist Stones



Ballist STONES
STRANGE Shapes on Bottom

CAVES



375

WITHA LOOCHEE

HIST. MKR.

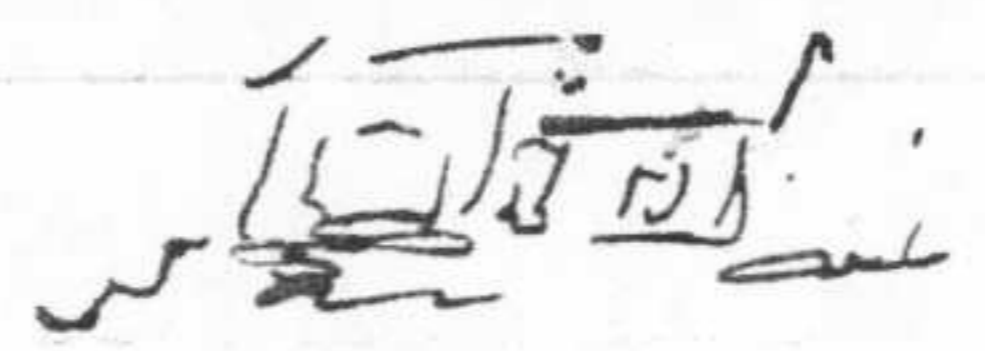
WITHA LOOCHEE

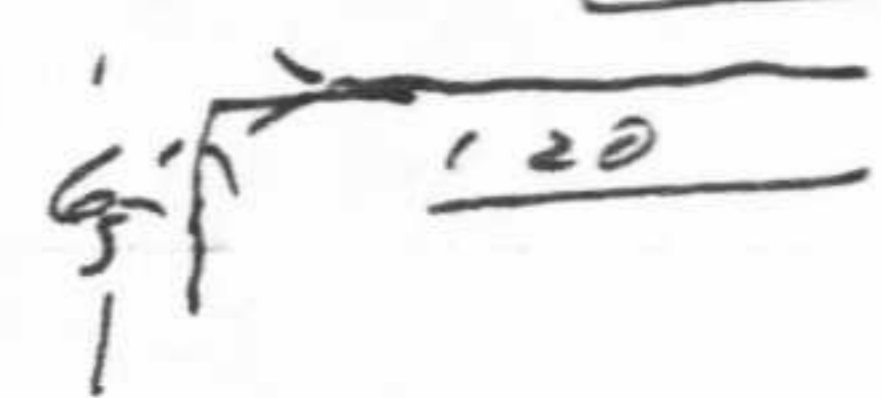
SEARCH
RIC

301

50


X



HOUSE, THE ORIGINAL HOUSE IS IN SIDE OF THE NEWER
 ADDED ON, 2 FIRE PLACES 7 ROOMS, BREEZE WAY
 SMALL BARN, OUT BUILDINGS, JUST PAST THE
 APALACHACOLA NORTHERN R.R. TRACKS, SOUTH SIDE OF ROAD.
 TURN RIGHT ON TO FOREST SERVICE ROAD 120 if
 YOU GOING NORTH ON S.R. 65. 
 Short check 10-3-83 - ~~_____~~

- HOMESTEAD - SITE -

ON BUCKEYE - CARABELLE ROAD off ^(EAST SIDE) SR 65 is a
 HOME STEAD ON NORTH SIDE of ROAD. BY Big
 OAK TREE. JUST PAST APALACHACOLA NORTHERN R.R.



HOMESTEAD - SITE -

EAST SIDE of APALACHACOLA NORTHERN R.R. TRACK



HOMESTEAD SITE.

ON ISLAND JUST NORTH of APALACHACOLA Bay BRIDGE
 NEXT TO MAIN CHANNEL. WEST END of BRIDGE:
 EAST SIDE of CHANNEL, (OLD TIMER GAVE info.) 74 YRS



HOMESTEAD - SITE.



BRICK YARD LANDING ROAD, SITE? SILVERWARE &
 BROKEN TABLE WARE ON BOTH SIDES of ROAD
 ACCORDING TO RESEARCH HOME SITES ON ~~BOTH~~ BOTH



OAKS
- PALM
- PALMETTO

2. TRAIL

OAKS
Big TREES
FRUIT TREES
HOMESTEAD

High PINE
CYPRESS
HEAD

low PINE
DEER TRAIL


SMALL
OAKS

POWER
LINE

ST. JOHN'S
RIVER
→

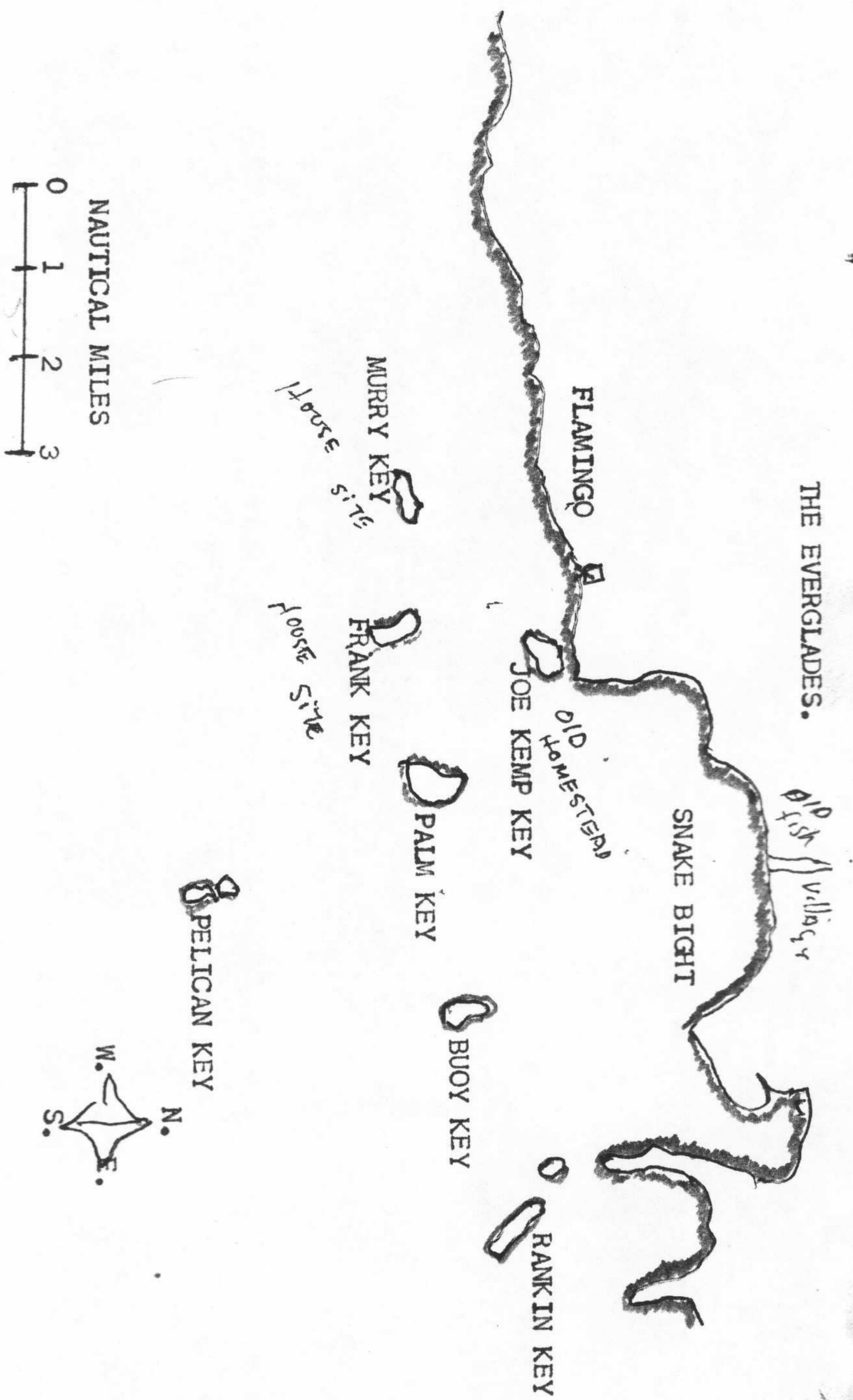
POWER LINE
MORMAN LAND

EARLY HOMESTEAD SITE
1 1/2 MI WEST OF ST. JOHN'S
RIVER, & 1 3/4 MI SOUTH OF



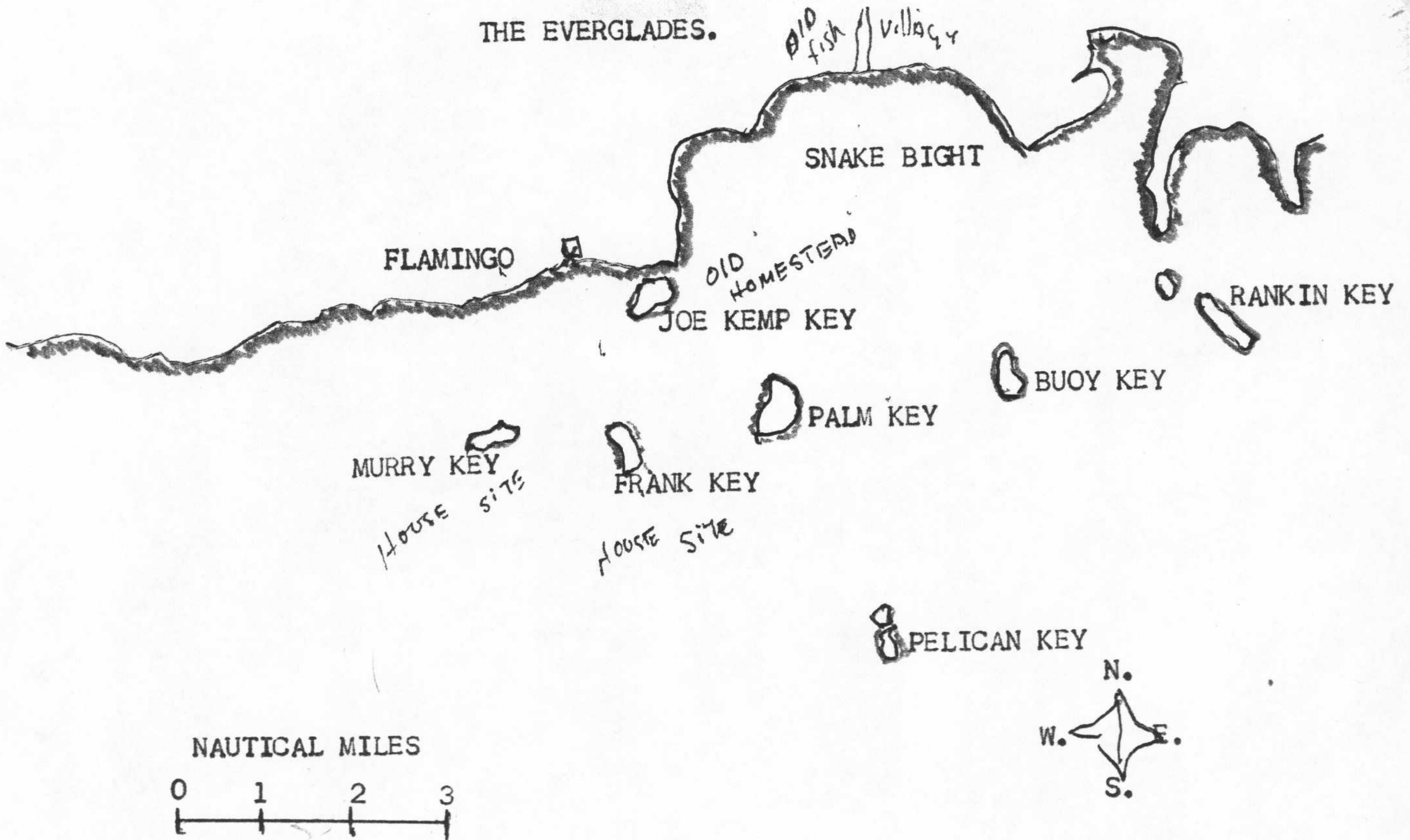
HOSPITAL SITE

THAT
 TAKE A DIRT ROAD THE FORKS AT SALT SPRINGS RIGHT
 AND DRIVE INTO SAND PINE FOREST. YOU'LL TRAVEL ~~MILES~~,
 EIGHT MILES WILL BRING YOU TO THE BANK OF THE
 ST JOHNS RIVER, AT FORT GATES. AT THIS ISOLATED SPOT THE
 RIVER IS BROAD AND DARK. BACK IN THE WOODS NEARBY
 THERE WAS A CONFEDERATE HOSPITAL. A CURIOUS OLD
 VICTORIAN GINGERBREAD MANSION NOW STANDS ON THE SITE
 ALSO THE ~~WIFNR~~ WINTER HOME OF THE COOLIDGE FAMILY.
 YOU CAN THKE THE FARRY OVER TO FRUITLAND. EXCEPT TUE.



HOSPITAL SITE

THAT
TAKE A DIRT ROAD THE FORKS AT SALT SPRINGS RIGHT
AND DRIVE INTO SAND PINE FOREST. YOU'LL TRAVEL ~~N~~
EIGHT MILES WILL BRING YOU TO THE BANK OF THE
ST JOHNS RIVER, AT FORT GATES. AT THIS ISOLATED SPOT THE
RIVER IS BROAD AND DARK. BACK IN THE WOODS NEARBY
THERE WAS A CONFEDERATE HOSPITAL. A CURIOUS OLD
VICTORIAN GINGERBREAD MANSION NOW STANDS ON THE SITE
ALSO THE WIFMR WINTER HOHE OF THE COLIDGE FAMILY.
YOU CAN THKE THE FARRY OVER TO FRUITLAND. EXCEPT TUE.



LOCATION'S FROM ARCHIVE RECORD'S

- 1..IN 1511 A SMALL FRIGATE WITH A LARGE AMOUNT OF TREASURE ABOARD SANK IN ANGUILLA CAY BAHAMA'S.. LAT. TROPIC OF CANCER & long. 79° 80°.
- 2.. A SPANISH GALLEON CARRING A LARGE AMOUNT OF GOLD SILVER & JEWELLERY, WAS WRECKED IN 1524 NEAR GREAT ISAAC, BAHAMA'S.. LAT.26° & LONG. 70°
- 3..IN 1527 A CARABELL WITH AN UNKNOWN AMOUNT OF TREASURE WENT DOWN AT MATANILLA SHOAL... LONG. & LAT.
- 4..IN 1863 A CONFEDRATE BLOCKADE RUNNER (NOLA) WAS WRECKED ON A BERMUDA REEF, WITH GOLD ABOARD..
- 5..THE SANTIAGO EL. GRANDE, WAS WRECKED DURING A HURRICANE IN 1765 WENT DOWN AT BEACH CAY, BAHAMA'S WITH 4 MILLION PESOS ON BOARD. LAT. & LONG.
- 6..NEAR CARTAGENA OFF COCHA ISLAND THE WAR SHIP SAN PEDRO ALCANTARA, EXPLODED WHILE UNDER FIRE FROM PIRATES, WITH 800,000 DOUBLOON'S ABOARD.
- 7.. A NORWEGIEN SHIP WITH MERCURY, WINE'S MERCHINDIES ON BOARD SANK IN 1572 at elbow cay, lat ^N26° long. 77°
LAT. 24° S Long. 80½° E
- 8..IN 1550 THE SANTA MARIA DEL REPOSO WRECKED ON SOMERSET REEF'S (TREASURE)...

4-10-71 - 2 SILVER - BRASS - WOOD - SPIKES
6-14-79 - SPIKES - BRONZE - BRASS - WOOD - SPIKES

Old Ship (1722_1822)

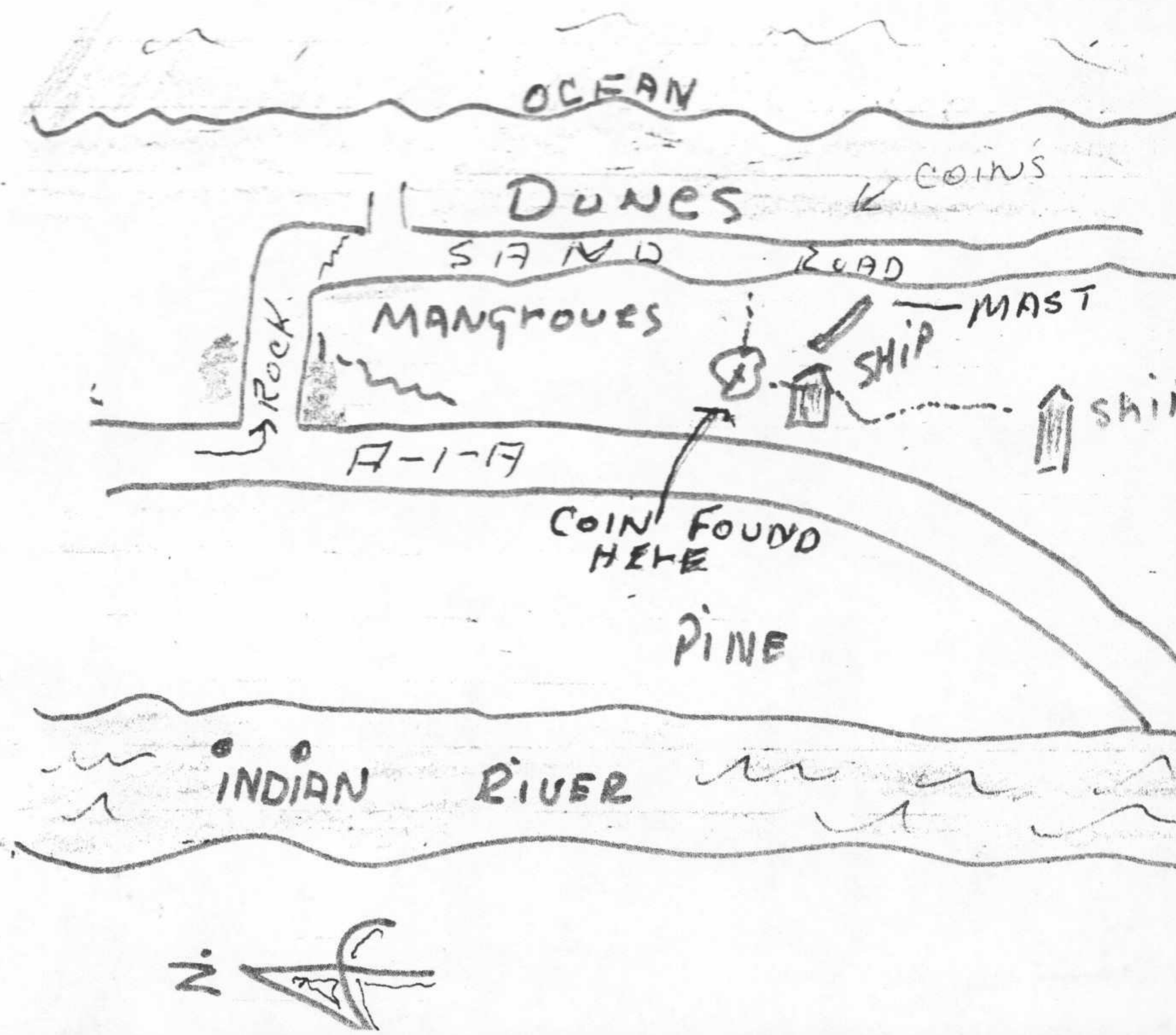
Cause Hurricane

Winter Time Site

Location.. FT. PERICE. FLA.

Old ship in mangroves, south of FT. Perice about 70 yds. from ocean juse east of power plant.. The hull is still their, in the mud. The tōkbers are sticking out of the mud.You can see the whole outline of the hull. I have taken BRASS spikes, BRONZ spikes, wooden spikes.Metal straps, rings The postmaster of Roseland, found gold english coin. Bug BAD..

Possible The BARK NANTWITCH ?
RESEARCH HAS ANOTHER SHIP S. 200 yds



(ANCLLOTTE KEY)

About a 1/2 mile due north of lighthouse on the gulf side are to be found many strange DISCS in rows sitting on the edge at 56 to a row. they are 8 10" high. There thought to be

1. Slave weights ?
2. sponge planters for small sponge. ✓ ?
3. a form of money ?
4. ballast rocks ?

~~Finished~~
Weights were
Sponge weights

4 Pieces of sponge were put into the 4 holes in the weight. Then thrown into the water the sponge then grew. And was harvested later. By the old Greek sponge fisherman —

late 1800's west coast of Fla. —

(CORNELIA) _ lumber camp

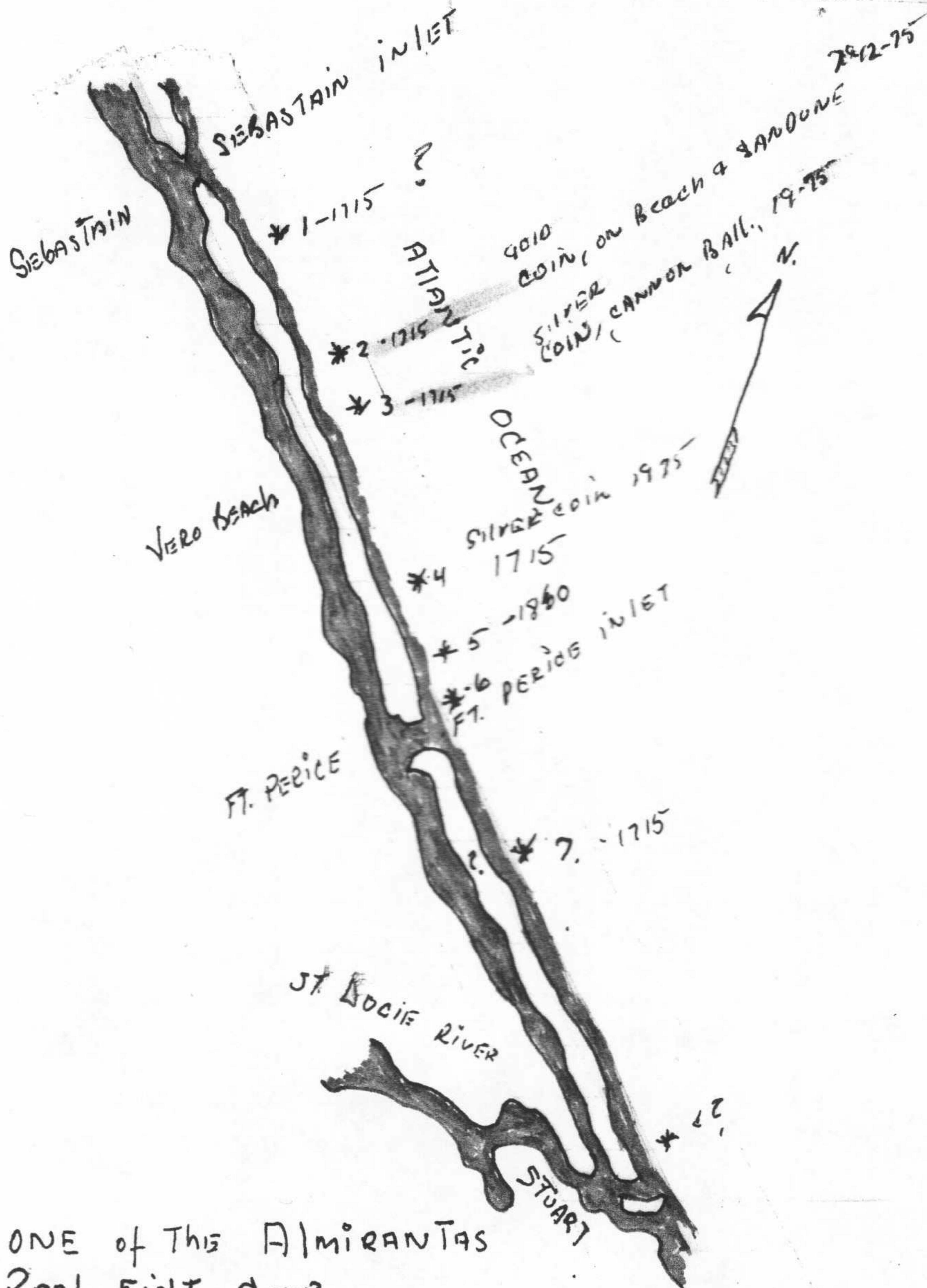
Location.. 5 mi. n. of Weeki Wachee springs

Cornelia is 5 mi. north of weeki wachee springs. on st rd. 98 & 19 left side of the road. are 25 or 30 old home sites pluss a mess hall and the big lumber mill it self. It was the biggest in FLA.

2-10-67 - BOTTLES - COIN - ARTIFACTS

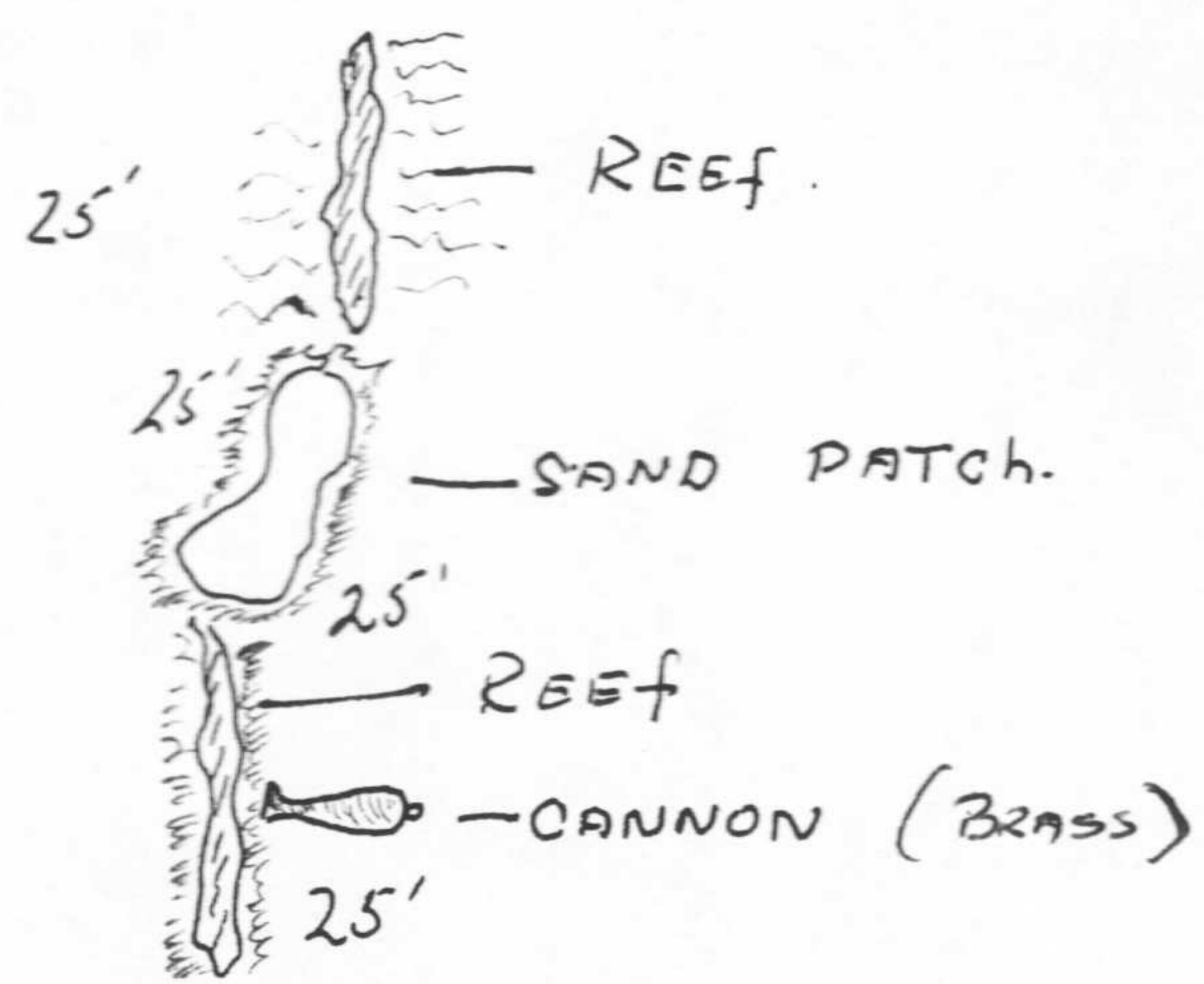
1- Check Again

WRECKS IN AREA
OF VERO + FT. PERICE.



SEBASTAIN OFF THE
EL CAPITAN ?

SITE 3 mi south of MUSEUM
UNDER ledge



BRASS CANNON & TRADE
BALLIST STONES

1. ONE of THE ALMIRANTAS
2. REAL EIGHT CORP.
3. REAL EIGHT CORP.
4. SAND POINT wrecks Two from 1715 ARMADA. ?
5. US. Vessel with gold before CIVIL WAR. ?
6. WEDGE WRECK
7. THE LA-HOLANDESA.

SANDS POINT & ENTERPRISE

11/11/1859

BEFORE the haulover canal was dug at sands point people were able to get to the indian river settlement by coming south on the ST. JOHNS river from JAX. or PL PALATKA by steamer to ENTERPRISE or to LAKE POINTSETT. from either place they could get a mule train ran by a MR. DAN McQUAIG to haul their things overland to the indian river settlement. the passage overland took one long day, with a stop for lunch at the settlement of ██████████. MAYTOWN. They would leave at six am. lunch at MAYTOWN then carry on to the indian river arriving at the settlement about nine pm. Most of the trip was over submerged land from ankle to waist deep, in water, and or very deep sand..

CHECK... Newspaper.. FLORIDA STAR.


SEE... ELLIS B. WAGER.

CHECK... FLORIDA EAST COAST RR. FOR INFO ON THE OLD rr. from ENTERPRISE TO SANDS POINT.

Town of Micco

In the forks of the Alapaha River

Where.. the town of Micco was situated on or in the forks of the Alapaha river and was the county seat of Hamilton co. Today it no longer exist.. this info was from John Lee Williams in 1837, from the book (territory of fla. 1837. page 133. the town site was across the river from the 1837 village. it has been located & identified by DR. John M. Goggin, associated professor of sociology, anthropology, university, FLA. Write letter to him get info.



GHOST TOWN SITE
OF ST. FRANCIS

TO
DELAND

ST. JOHNS

4 OR 5 MILES NORTH
OF WHITE HAIR BRIDGE

BOULDER OR
MARKER 29

PILES
OF D
DOCK

50'

PARKING
HOUSE?

HOTEL?

BIG
OPEN
FIELD

FOREST
RD.

RT. 42 & 44

1880 to
1920's

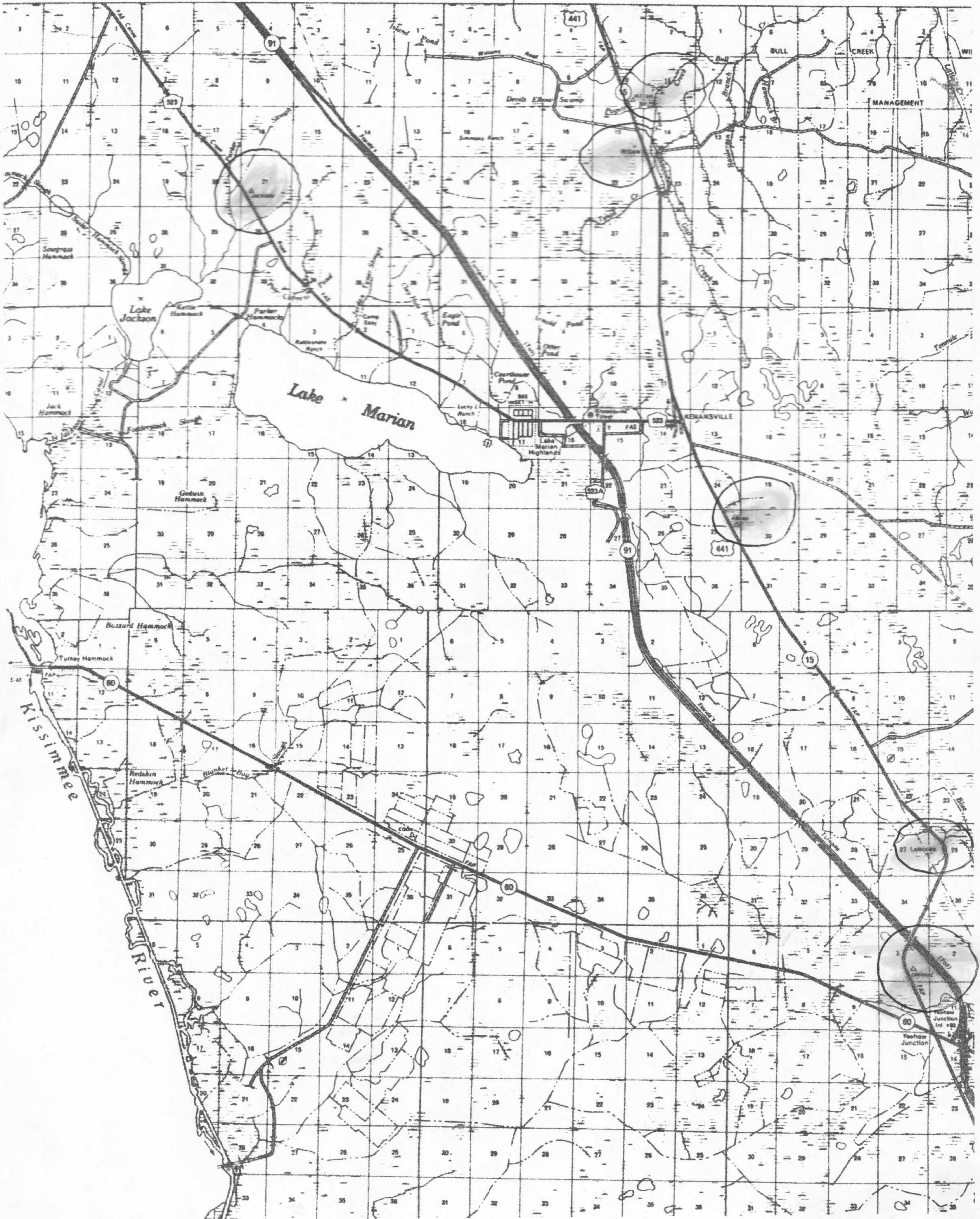
} = HOUSE
SITES

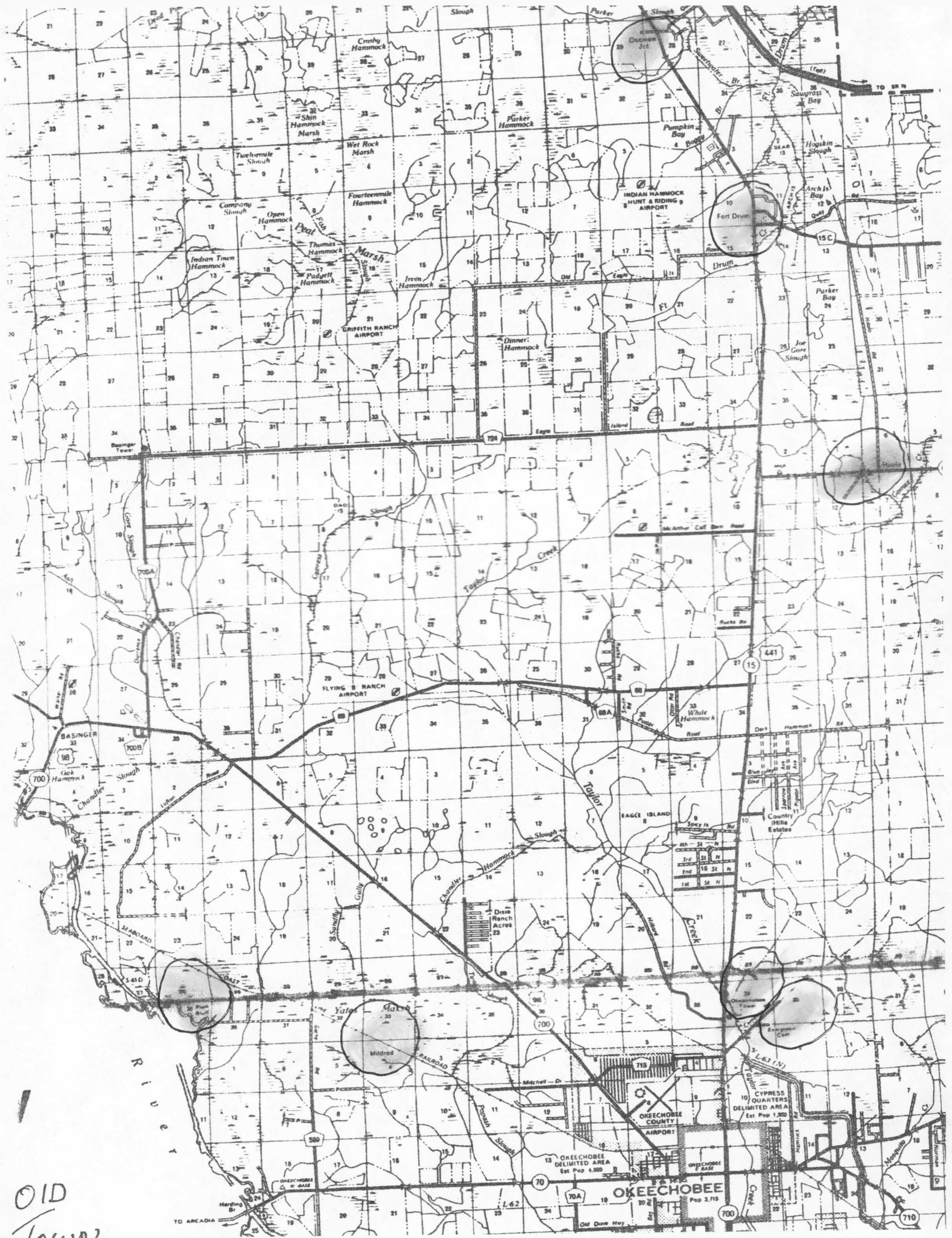
JIM WARNKE
VISITED 5/86

WITH RANGER ALAN DORIAN
HOME PHONE 759-2389
AREA 904

WORK - DISTRICT OFFICE (SEMINOLE)

NITAW (NOKOSEE) (KENAL)





OLD
(1911)